

# Hampshire Water Transfer and Water Recycling Project

## Environmental Statement – Figure 8.15 Bat local record data within the desk study area

**VOLUME NUMBER: 6**

**PLANNING INSPECTORATE SCHEME NUMBER: WA010002**

**APPLICATION DOCUMENT REFERENCE: 6.3**

**APFP REGULATION: 5(2)(a)**

May 2026

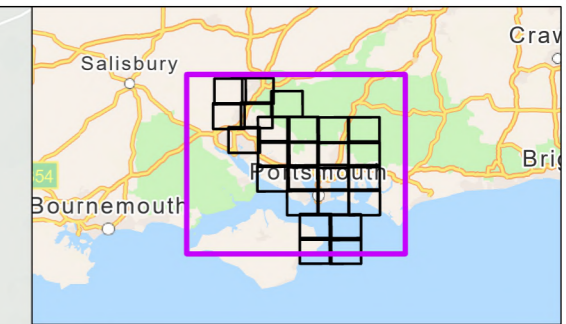
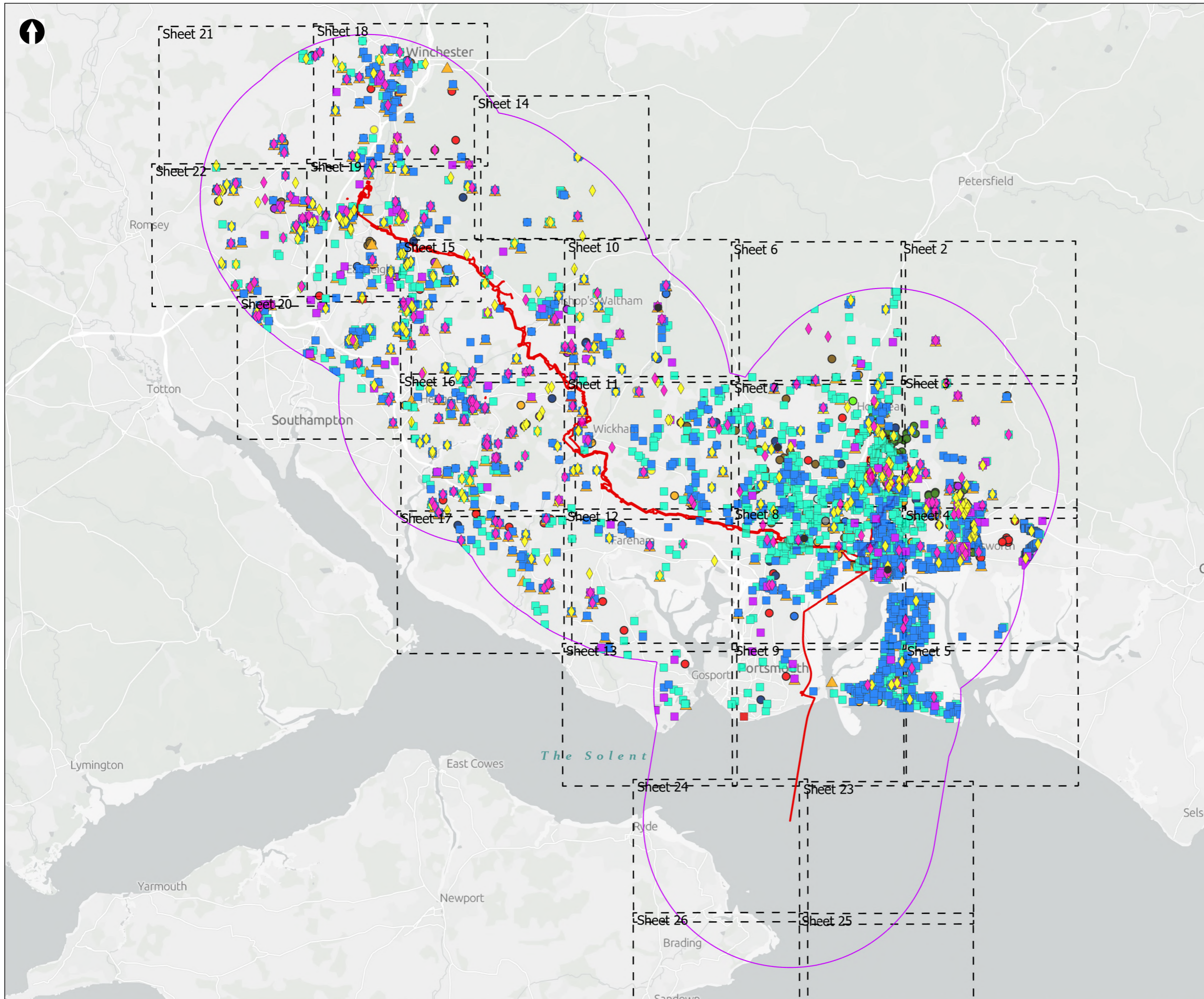
Version 0



from  
**Southern  
Water.** 

The Southern Water logo consists of three stylized, wavy blue lines of varying lengths, positioned to the right of the text 'Southern Water'.





- Order Limits  
 Desk Study Area  
 Sheet Extent Boxes 1:25K
- Species**
- *Chiroptera / Vespertilionidae*
  - *Barbastella barbastellus*
  - *Eptesicus serotinus*
  - *Myotis alcathoe*
  - *Myotis bechsteinii*
  - *Myotis brandtii*
  - *Myotis daubentonii*
  - *Myotis mystacinus*
  - *Myotis mystacinus/brandtii*
  - *Myotis nattereri*
  - *Myotis sp.*
  - ▲ *Nyctalus leisleri*
  - ▲ *Nyctalus noctula*
  - ▲ *Nyctalus sp.*
  - ▲ *Nyctalus/Eptesicus agg.*
  - *Pipistrellus nathusii*
  - *Pipistrellus pipistrellus*
  - *Pipistrellus pygmaeus*
  - *Pipistrellus sp.*
  - ◆ *Plecotus auritus*
  - ◆ *Plecotus sp.*
  - *Rhinolophus ferrumequinum*
  - *Vespertilio murinus*

Coordinate system: British National Grid; Datum: OSGB 1936  
 Data sources: © Crown copyright and database rights 2026 Ordnance Survey 0100031673. Sources: Esri, TomTom, Garmin, FAO, NOAA, USGS, © OpenStreetMap contributors, and the GIS User Community, Contains OS data © Crown Copyright and database right 2026. Contains data from OS Zoomstack

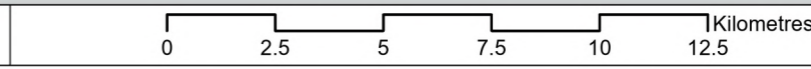
PROJECT TITLE  
 Hampshire Water Transfer and Water Recycling Project

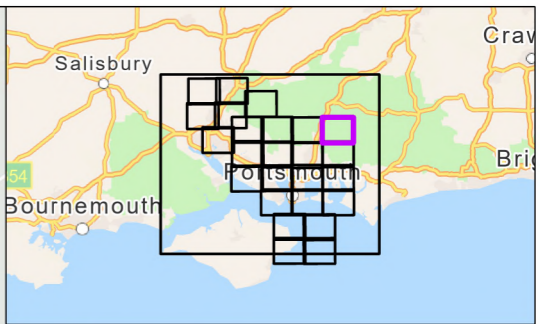
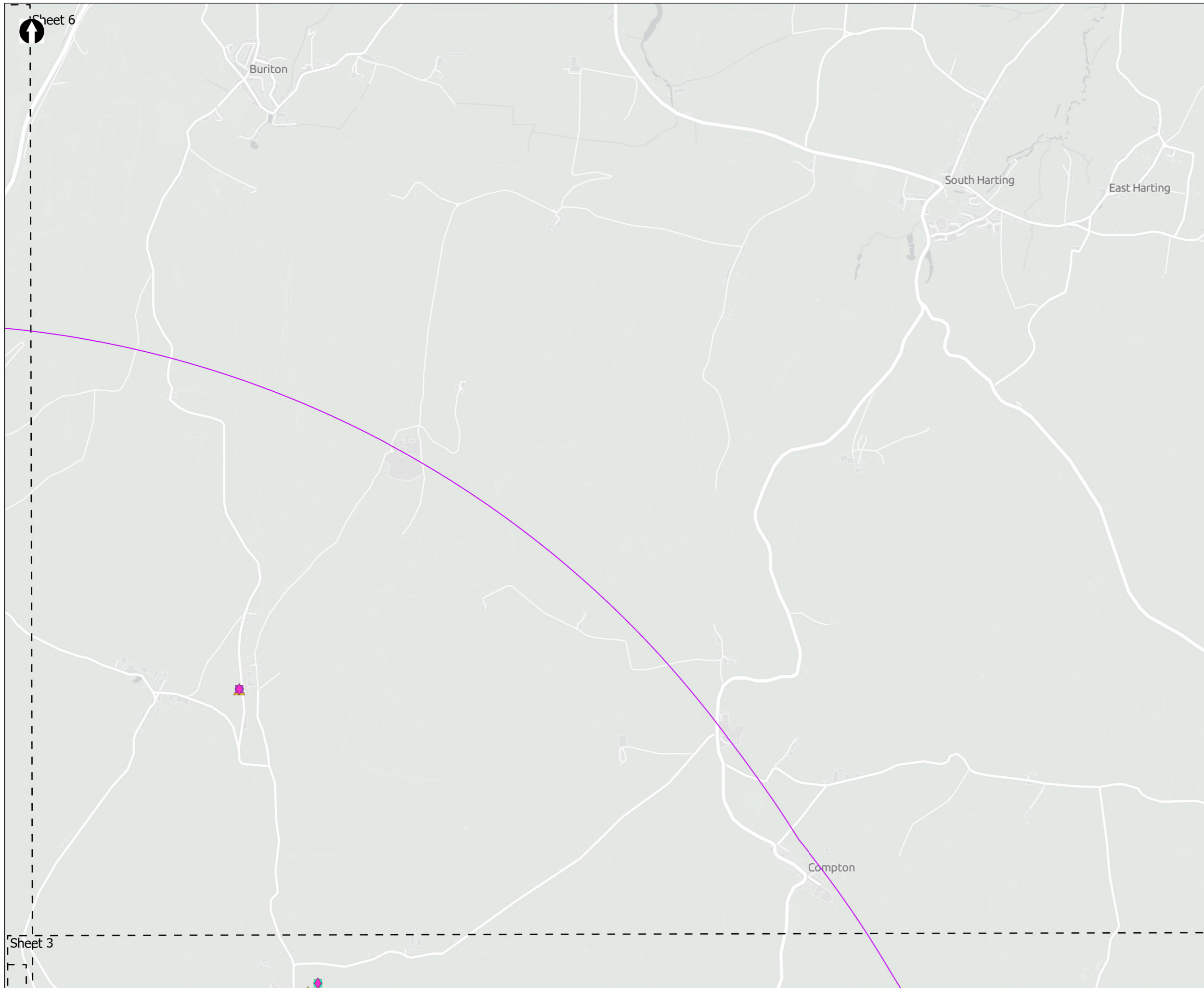


Figure 8.15  
 Bat local record data within the desk study area  
 Sheet 1 of 26

Drawn <b>MW</b>	GIS Checked <b>DL</b>	Checked <b>MP</b>	Approved <b>AK</b>
Scale at A3 <b>1:175,000</b>	Status <b>Final</b>	Revision <b>05</b>	Security <b>STD</b>

Drawing Number **PC5223-RHD-ES-ZZ-D-Z-0040**





- Desk Study Area  
 Sheet Extent Boxes 1:25K
- Species**
- *Eptesicus serotinus*
  - *Myotis* sp.
  - ▲ *Nyctalus leisleri*
  - ▲ *Nyctalus noctula*
  - *Pipistrellus nathusii*
  - *Pipistrellus pipistrellus*
  - *Pipistrellus pygmaeus*
  - *Pipistrellus* sp.
  - ◆ *Plecotus auritus*
  - ◆ *Plecotus* sp.

Coordinate system: British National Grid; Datum: OSGB 1936  
 Data sources: © Crown copyright and database rights 2026 Ordnance Survey 0100031673. Sources: Esri, TomTom, Garmin, FAO, NOAA, USGS, © OpenStreetMap contributors, and the GIS User Community, Contains OS data © Crown Copyright and database right 2026. Contains data from OS Zoomstack

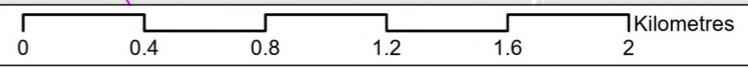
PROJECT TITLE  
 Hampshire Water Transfer and Water Recycling Project

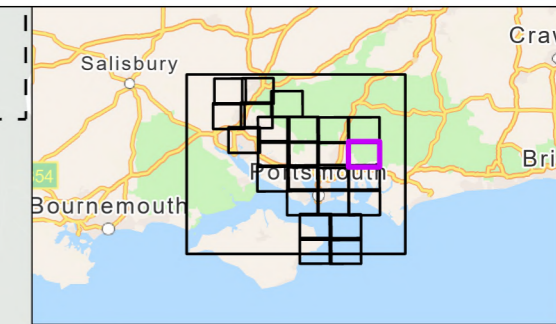
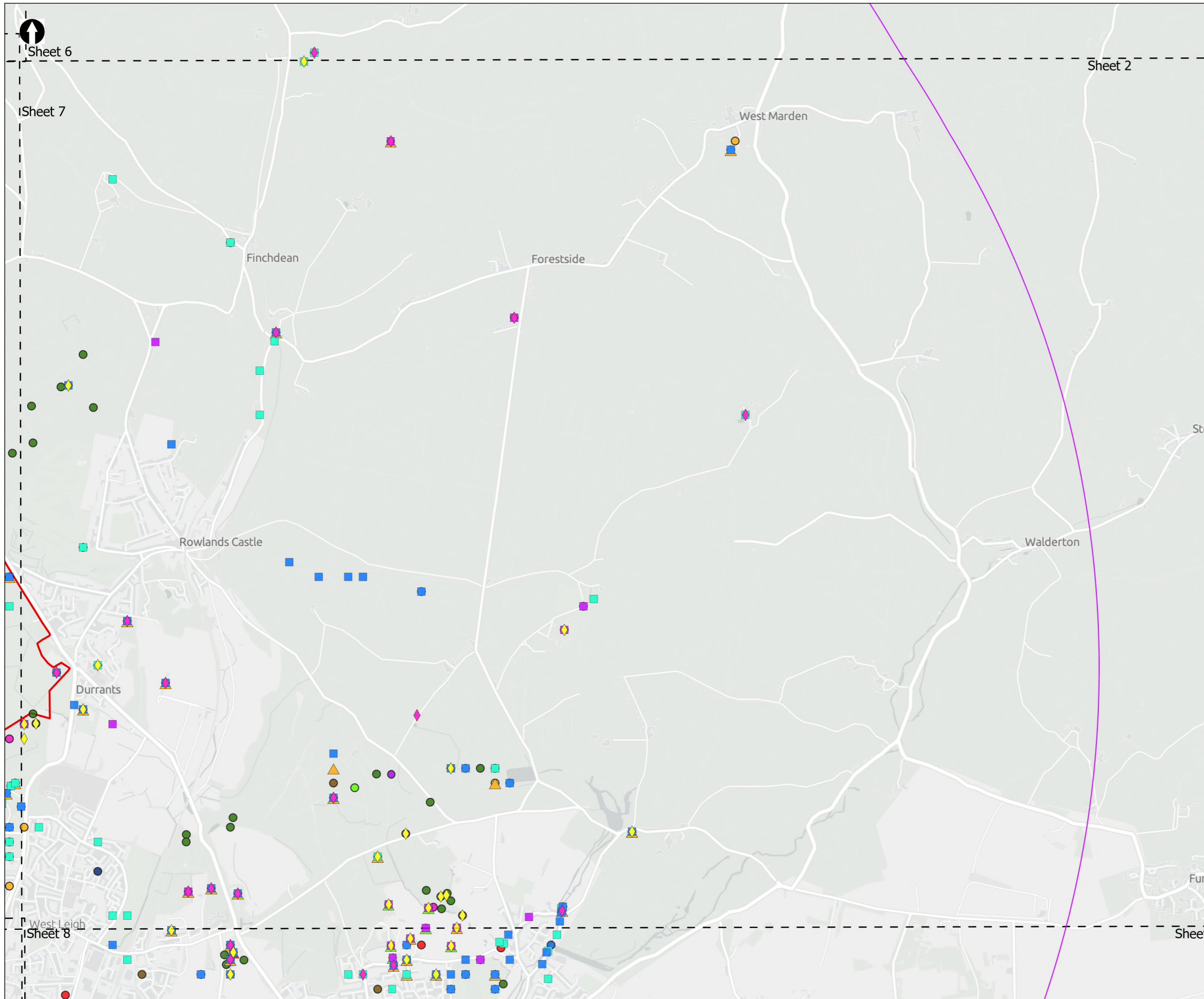


Figure 8.15  
 Bat local record data within the desk study area  
 Sheet 2 of 26

Drawn <b>MW</b>	GIS Checked <b>DL</b>	Checked <b>MP</b>	Approved <b>AK</b>
Scale at A3 <b>1:25,000</b>	Status <b>Final</b>	Revision <b>05</b>	Security <b>STD</b>

Drawing Number **PC5223-RHD-ES-ZZ-D-Z-0040**





- Order Limits
  - Desk Study Area
  - Sheet Extent Boxes 1:25K
- Species**
- *Chiroptera / Vespertilionidae*
  - *Barbastella barbastellus*
  - *Eptesicus serotinus*
  - *Myotis alcathoe*
  - *Myotis bechsteinii*
  - *Myotis brandtii*
  - *Myotis daubentonii*
  - *Myotis mystacinus*
  - *Myotis mystacinus/brandtii*
  - *Myotis nattereri*
  - *Myotis sp.*
  - ▲ *Nyctalus leisleri*
  - ▲ *Nyctalus noctula*
  - ▲ *Nyctalus/Eptesicus agg.*
  - *Pipistrellus nathusii*
  - *Pipistrellus pipistrellus*
  - *Pipistrellus pygmaeus*
  - *Pipistrellus sp.*
  - ◆ *Plecotus auritus*
  - ◆ *Plecotus sp.*


Coordinate system: British National Grid; Datum: OSGB 1936  
 Data sources: © Crown copyright and database rights 2026 Ordnance Survey 0100031673. Sources: Esri, TomTom, Garmin, FAO, NOAA, USGS, © OpenStreetMap contributors, and the GIS User Community, Contains OS data © Crown Copyright and database right 2026. Contains data from OS Zoomstack

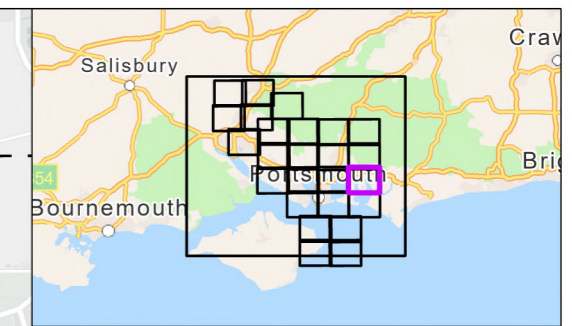
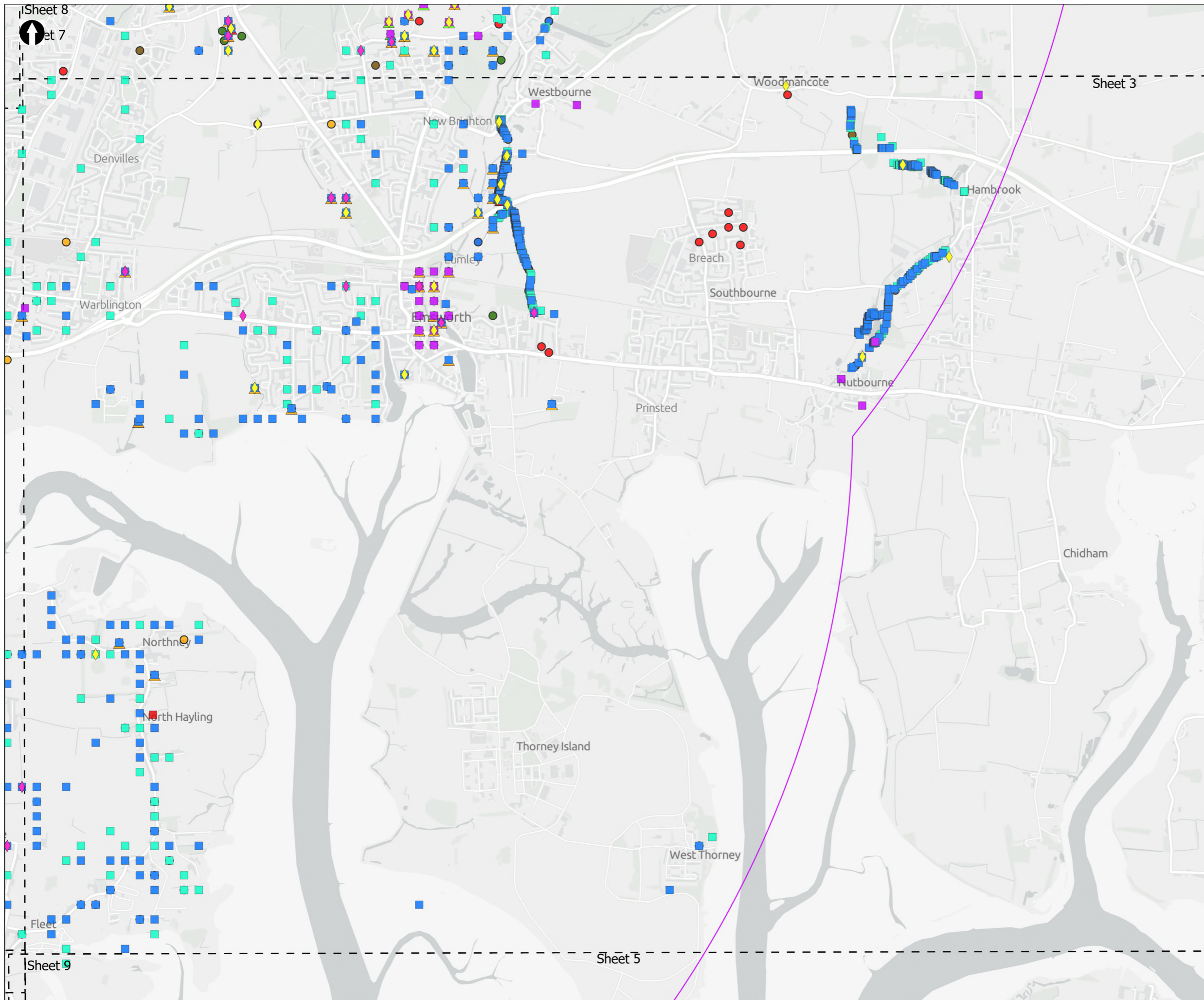
PROJECT TITLE  
 Hampshire Water Transfer and Water Recycling Project



Figure 8.15  
 Bat local record data within the desk study area  
 Sheet 3 of 26

Drawn <b>MW</b>	GIS Checked <b>DL</b>	Checked <b>MP</b>	Approved <b>AK</b>
Scale at A3 <b>1:25,000</b>	Status <b>Final</b>	Revision <b>05</b>	Security <b>STD</b>





- Desk Study Area  
 Sheet Extent Boxes 1:25K
- Species**
- *Chiroptera / Vespertilionidae*
  - *Barbastella barbastellus*
  - *Eptesicus serotinus*
  - *Myotis alcaethoe*
  - *Myotis bechsteinii*
  - *Myotis brandtii*
  - *Myotis daubentonii*
  - *Myotis mystacinus*
  - *Myotis mystacinus/brandtii*
  - *Myotis nattereri*
  - *Myotis sp.*
  - ▲ *Nyctalus leisleri*
  - ▲ *Nyctalus noctula*
  - ▲ *Nyctalus/Eptesicus agg.*
  - *Pipistrellus nathusii*
  - *Pipistrellus pipistrellus*
  - *Pipistrellus pygmaeus*
  - *Pipistrellus sp.*
  - ◆ *Plecotus auritus*
  - ◆ *Plecotus sp.*


Coordinate system: British National Grid; Datum: OSGB 1936  
 Data sources: © Crown copyright and database rights 2026 Ordnance Survey 0100031673. Sources: Esri, TomTom, Garmin, FAO, NOAA, USGS, © OpenStreetMap contributors, and the GIS User Community, Contains OS data © Crown Copyright and database right 2026. Contains data from OS Zoomstack

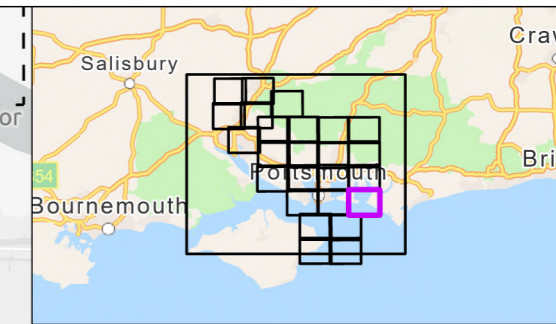
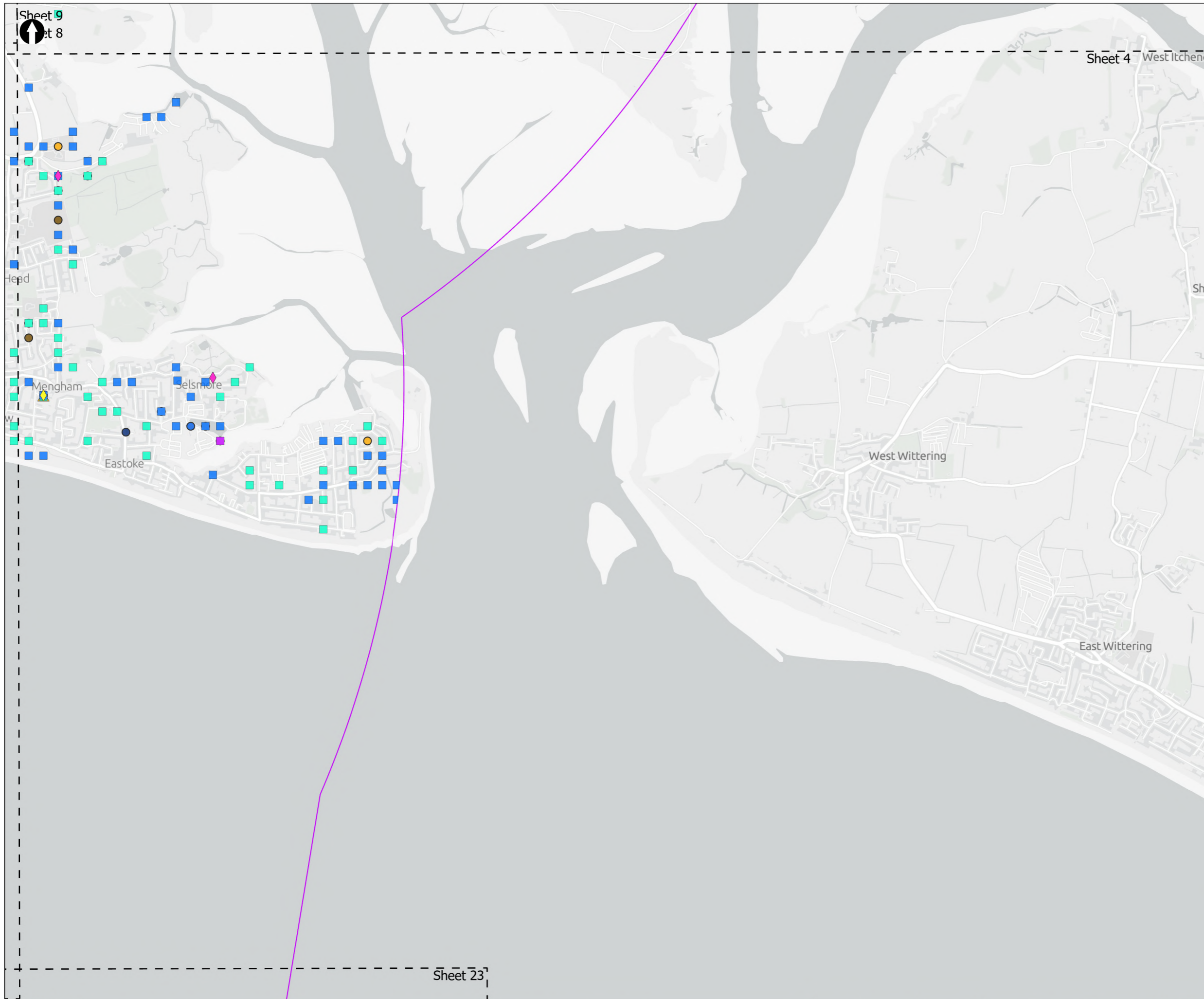
PROJECT TITLE  
 Hampshire Water Transfer and Water Recycling Project



Figure 8.15  
 Bat local record data within the desk study area  
 Sheet 4 of 26

Drawn <b>MW</b>	GIS Checked <b>DL</b>	Checked <b>MP</b>	Approved <b>AK</b>
Scale at A3 <b>1:25,000</b>	Status <b>Final</b>	Revision <b>05</b>	Security <b>STD</b>





Desk Study Area  
 Sheet Extent Boxes 1:25K

**Species**

- *Eptesicus serotinus*
- *Myotis daubentonii*
- *Myotis mystacinus*
- *Myotis* sp.
- ▲ *Nyctalus leisleri*
- ▲ *Nyctalus noctula*
- *Pipistrellus pipistrellus*
- *Pipistrellus pygmaeus*
- *Pipistrellus* sp.
- ◆ *Plecotus auritus*
- ◆ *Plecotus* sp.

Coordinate system: British National Grid; Datum: OSGB 1936  
 Data sources: © Crown copyright and database rights 2026 Ordnance Survey 0100031673. Sources: Esri, TomTom, Garmin, FAO, NOAA, USGS, © OpenStreetMap contributors, and the GIS User Community, Contains OS data © Crown Copyright and database right 2026. Contains data from OS Zoomstack


PROJECT TITLE  
 Hampshire Water Transfer and Water Recycling Project

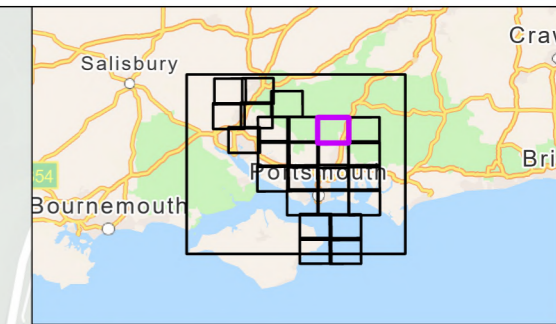
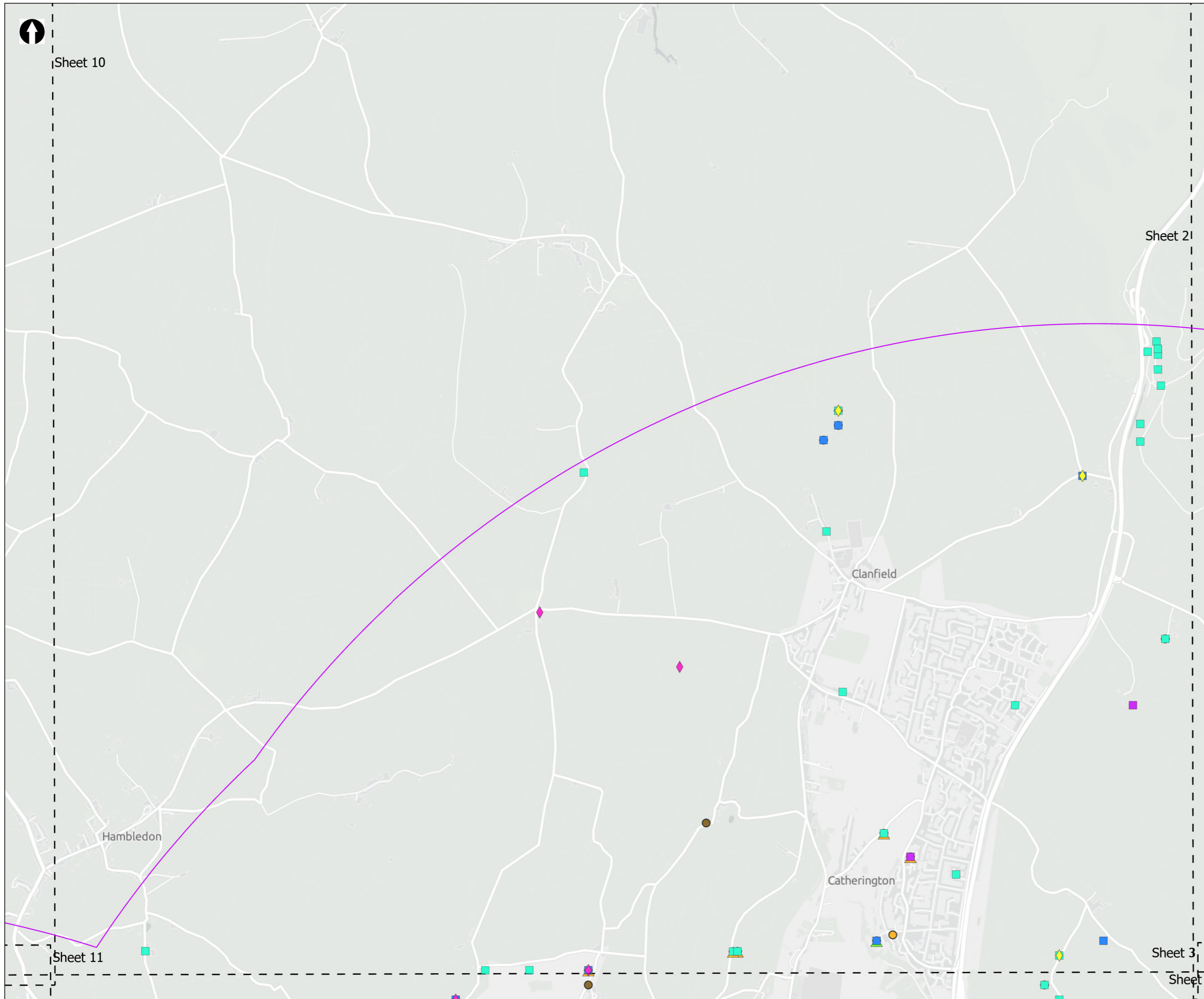


Figure 8.15  
 Bat local record data within the desk study area  
 Sheet 5 of 26

Drawn <b>MW</b>	GIS Checked <b>DL</b>	Checked <b>MP</b>	Approved <b>AK</b>
Scale at A3 <b>1:25,000</b>	Status <b>Final</b>	Revision <b>05</b>	Security <b>STD</b>

Drawing Number  
**PC5223-RHD-ES-ZZ-D-Z-0040**





Desk Study Area  
 Sheet Extent Boxes 1:25K

**Species**

- *Eptesicus serotinus*
- *Myotis mystacinus*
- *Myotis nattereri*
- *Myotis* sp.
- ▲ *Nyctalus noctula*
- ▲ *Nyctalus/Eptesicus* agg.
- *Pipistrellus pipistrellus*
- *Pipistrellus pygmaeus*
- *Pipistrellus* sp.
- ◆ *Plecotus auritus*
- ◆ *Plecotus* sp.

Coordinate system: British National Grid; Datum: OSGB 1936  
 Data sources: © Crown copyright and database rights 2026 Ordnance Survey 0100031673. Sources: Esri, TomTom, Garmin, FAO, NOAA, USGS, © OpenStreetMap contributors, and the GIS User Community, Contains OS data © Crown Copyright and database right 2026. Contains data from OS Zoomstack


PROJECT TITLE  
 Hampshire Water Transfer and Water Recycling Project

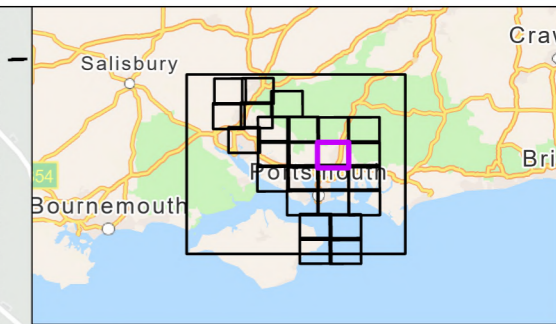
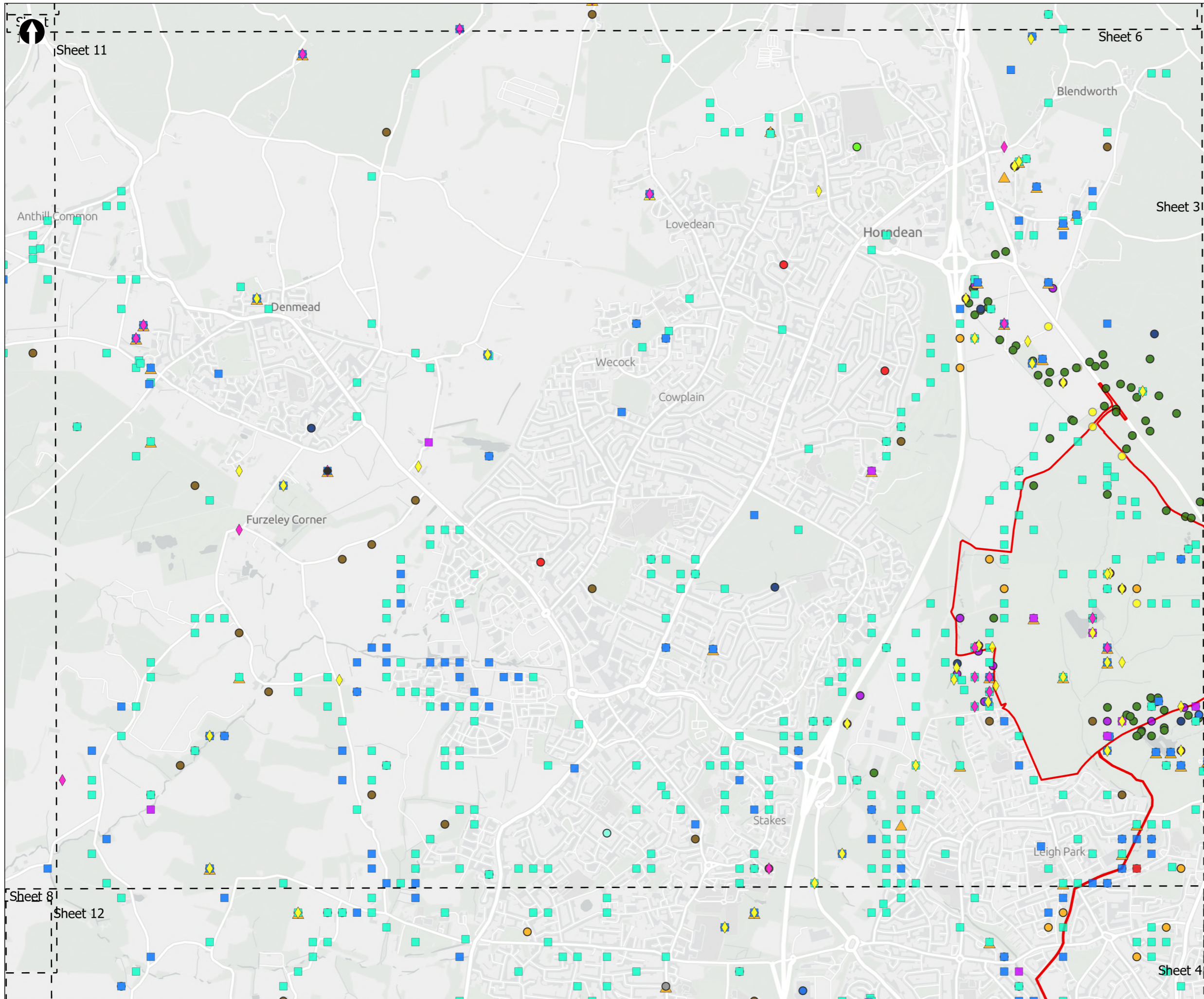


Figure 8.15  
 Bat local record data within the desk study area  
 Sheet 6 of 26

Drawn <b>MW</b>	GIS Checked <b>DL</b>	Checked <b>MP</b>	Approved <b>AK</b>
Scale at A3 1:25,000	Status <b>Final</b>	Revision <b>05</b>	Security <b>STD</b>

Drawing Number  
**PC5223-RHD-ES-ZZ-D-Z-0040**





- Order Limits
  - Desk Study Area
  - Sheet Extent Boxes 1:25K
- Species**
- *Chiroptera / Vespertilionidae*
  - *Barbastella barbastellus*
  - *Eptesicus serotinus*
  - *Myotis alcathoe*
  - *Myotis bechsteinii*
  - *Myotis brandtii*
  - *Myotis daubentonii*
  - *Myotis mystacinus*
  - *Myotis mystacinus/brandtii*
  - *Myotis nattereri*
  - *Myotis sp.*
  - ▲ *Nyctalus leisleri*
  - ▲ *Nyctalus noctula*
  - ▲ *Nyctalus sp.*
  - *Pipistrellus nathusii*
  - *Pipistrellus pipistrellus*
  - *Pipistrellus pygmaeus*
  - *Pipistrellus sp.*
  - ◆ *Plecotus auritus*
  - ◆ *Plecotus sp.*
  - *Rhinolophus ferrumequinum*
  - *Vespertilio murinus*

Coordinate system: British National Grid; Datum: OSGB 1936  
 Data sources: © Crown copyright and database rights 2026 Ordnance Survey 0100031673. Sources: Esri, TomTom, Garmin, FAO, NOAA, USGS, © OpenStreetMap contributors, and the GIS User Community, Contains OS data © Crown Copyright and database right 2026. Contains data from OS Zoomstack

PROJECT TITLE  
 Hampshire Water Transfer and Water Recycling Project

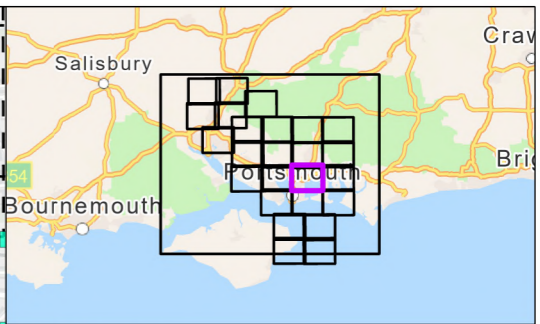
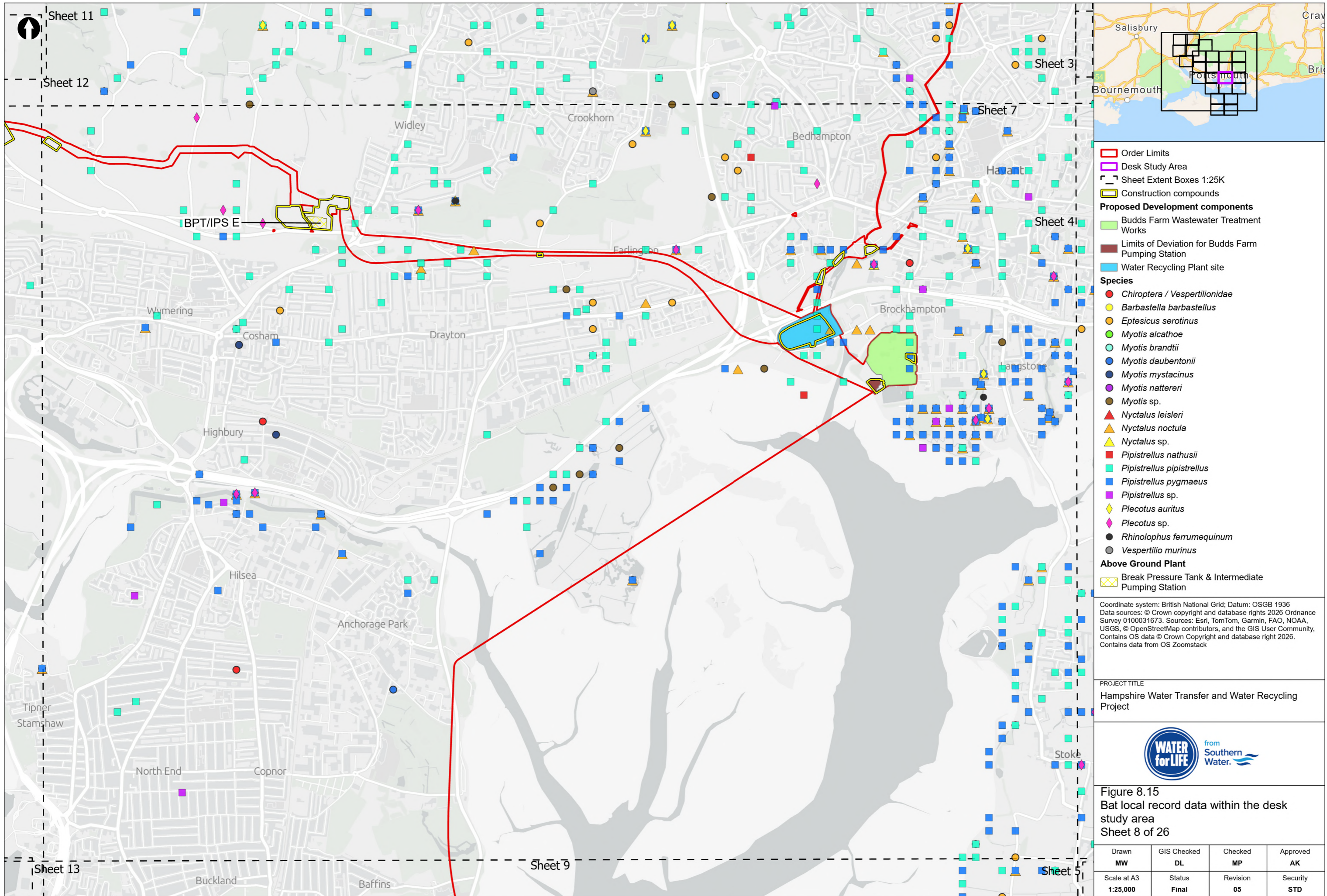


Figure 8.15  
 Bat local record data within the desk study area  
 Sheet 7 of 26

Drawn MW	GIS Checked DL	Checked MP	Approved AK
Scale at A3 1:25,000	Status Final	Revision 05	Security STD

Drawing Number  
 PC5223-RHD-ES-ZZ-D-Z-0040





- Order Limits
- Desk Study Area
- Sheet Extent Boxes 1:25K
- Construction compounds
- Proposed Development components**
- Budds Farm Wastewater Treatment Works
- Limits of Deviation for Budds Farm Pumping Station
- Water Recycling Plant site
- Species**
- *Chiroptera / Vespertilionidae*
- *Barbastella barbastellus*
- *Eptesicus serotinus*
- *Myotis alcaethoe*
- *Myotis brandtii*
- *Myotis daubentonii*
- *Myotis mystacinus*
- *Myotis nattereri*
- *Myotis sp.*
- ▲ *Nyctalus leisleri*
- ▲ *Nyctalus noctula*
- ▲ *Nyctalus sp.*
- *Pipistrellus nathusii*
- *Pipistrellus pipistrellus*
- *Pipistrellus pygmaeus*
- *Pipistrellus sp.*
- ◆ *Plecotus auritus*
- ◆ *Plecotus sp.*
- *Rhinolophus ferrumequinum*
- *Vespertilio murinus*
- Above Ground Plant**
- Break Pressure Tank & Intermediate Pumping Station

Coordinate system: British National Grid; Datum: OSGB 1936  
 Data sources: © Crown copyright and database rights 2026 Ordnance Survey 0100031673. Sources: Esri, TomTom, Garmin, FAO, NOAA, USGS, © OpenStreetMap contributors, and the GIS User Community, Contains OS data © Crown Copyright and database right 2026. Contains data from OS Zoomstack

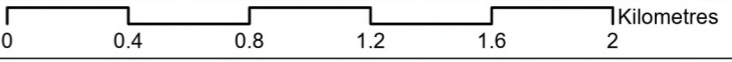
PROJECT TITLE  
 Hampshire Water Transfer and Water Recycling Project

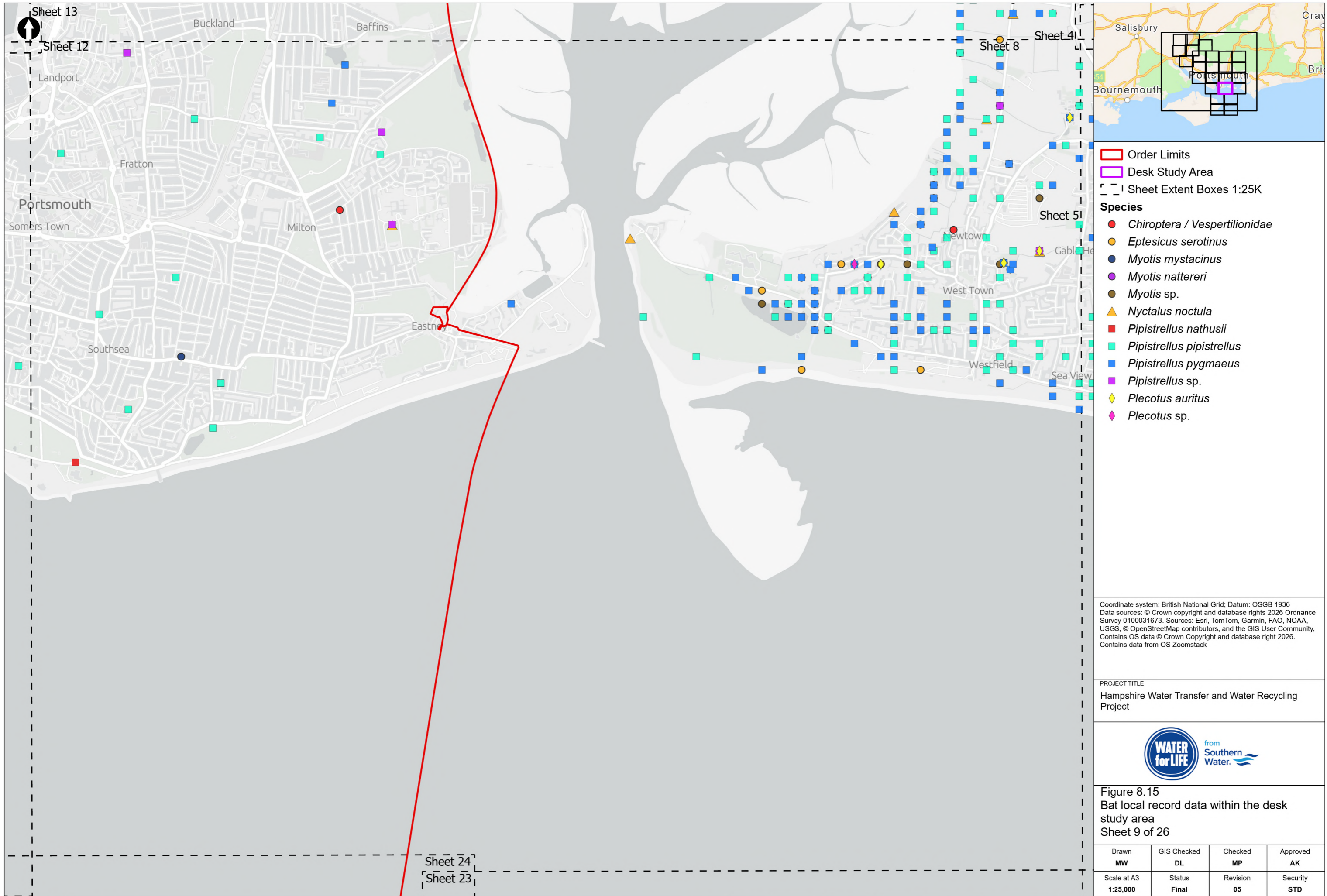


Figure 8.15  
 Bat local record data within the desk study area  
 Sheet 8 of 26

Drawn MW	GIS Checked DL	Checked MP	Approved AK
Scale at A3 1:25,000	Status Final	Revision 05	Security STD

Drawing Number  
 PC5223-RHD-ES-ZZ-D-Z-0040





- Order Limits
  - Desk Study Area
  - Sheet Extent Boxes 1:25K
- Species**
- *Chiroptera / Vespertilionidae*
  - *Eptesicus serotinus*
  - *Myotis mystacinus*
  - *Myotis nattereri*
  - *Myotis sp.*
  - ▲ *Nyctalus noctula*
  - *Pipistrellus nathusii*
  - *Pipistrellus pipistrellus*
  - *Pipistrellus pygmaeus*
  - *Pipistrellus sp.*
  - ◆ *Plecotus auritus*
  - ◆ *Plecotus sp.*

Coordinate system: British National Grid; Datum: OSGB 1936  
 Data sources: © Crown copyright and database rights 2026 Ordnance Survey 0100031673. Sources: Esri, TomTom, Garmin, FAO, NOAA, USGS, © OpenStreetMap contributors, and the GIS User Community, Contains OS data © Crown Copyright and database right 2026. Contains data from OS Zoomstack

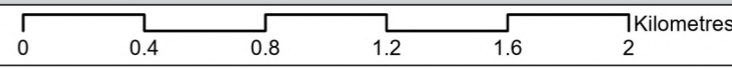
PROJECT TITLE  
 Hampshire Water Transfer and Water Recycling Project

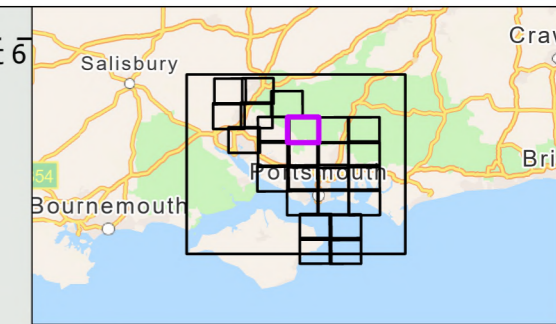
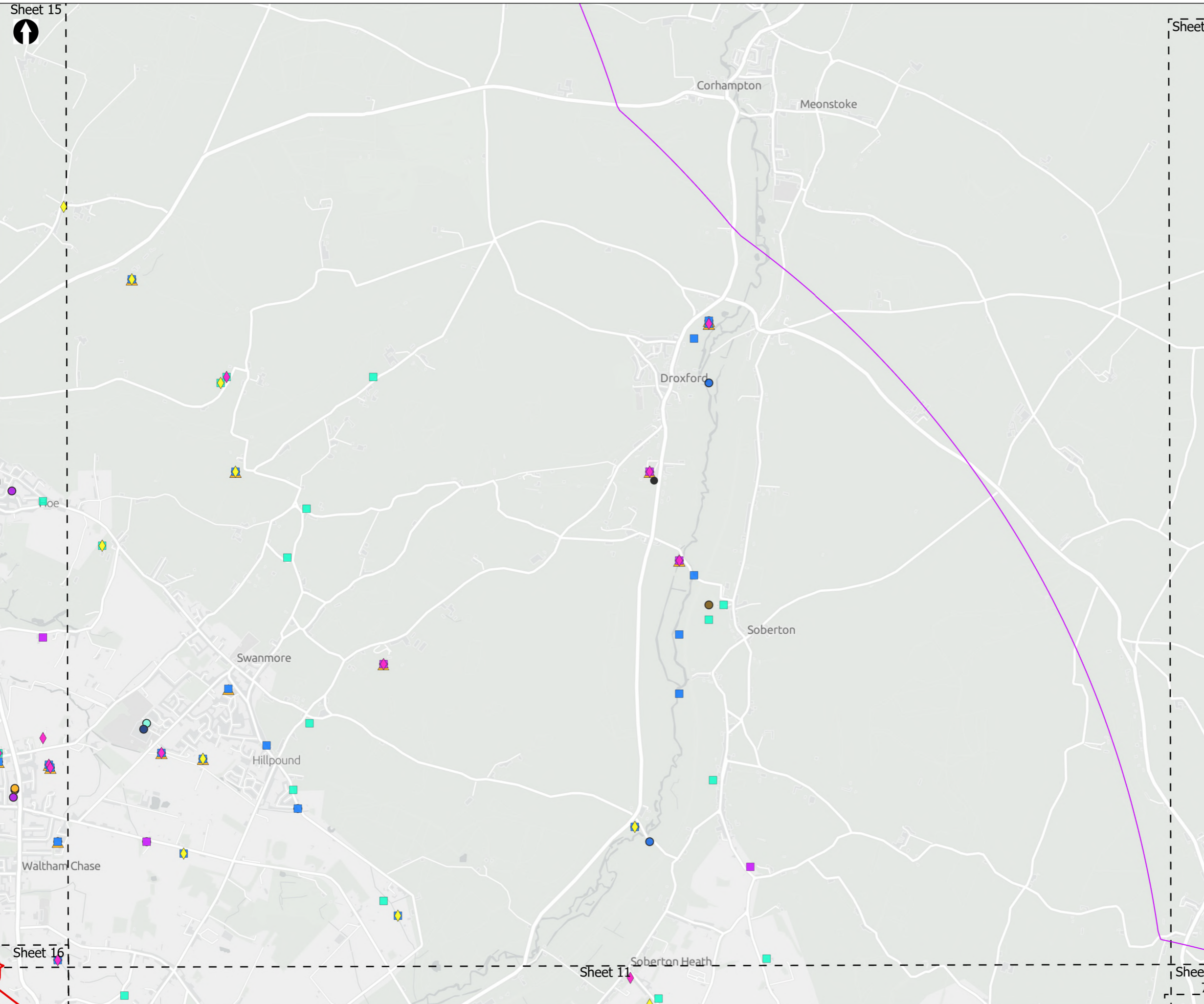


Figure 8.15  
 Bat local record data within the desk study area  
 Sheet 9 of 26

Drawn <b>MW</b>	GIS Checked <b>DL</b>	Checked <b>MP</b>	Approved <b>AK</b>
Scale at A3 <b>1:25,000</b>	Status <b>Final</b>	Revision <b>05</b>	Security <b>STD</b>

Drawing Number  
**PC5223-RHD-ES-ZZ-D-Z-0040**





Order Limits  
 Desk Study Area  
 Sheet Extent Boxes 1:25K

**Species**

- *Chiroptera / Vespertilionidae*
- *Barbastella barbastellus*
- *Eptesicus serotinus*
- *Myotis brandtii*
- *Myotis daubentonii*
- *Myotis mystacinus*
- *Myotis nattereri*
- *Myotis sp.*
- ▲ *Nyctalus noctula*
- *Pipistrellus nathusii*
- *Pipistrellus pipistrellus*
- *Pipistrellus pygmaeus*
- *Pipistrellus sp.*
- ◆ *Plecotus auritus*
- ◆ *Plecotus sp.*
- *Rhinolophus ferrumequinum*


Coordinate system: British National Grid; Datum: OSGB 1936  
 Data sources: © Crown copyright and database rights 2026 Ordnance Survey 0100031673. Sources: Esri, TomTom, Garmin, FAO, NOAA, USGS, © OpenStreetMap contributors, and the GIS User Community, Contains OS data © Crown Copyright and database right 2026. Contains data from OS Zoomstack

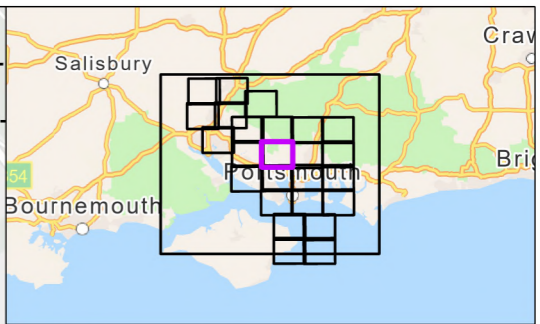
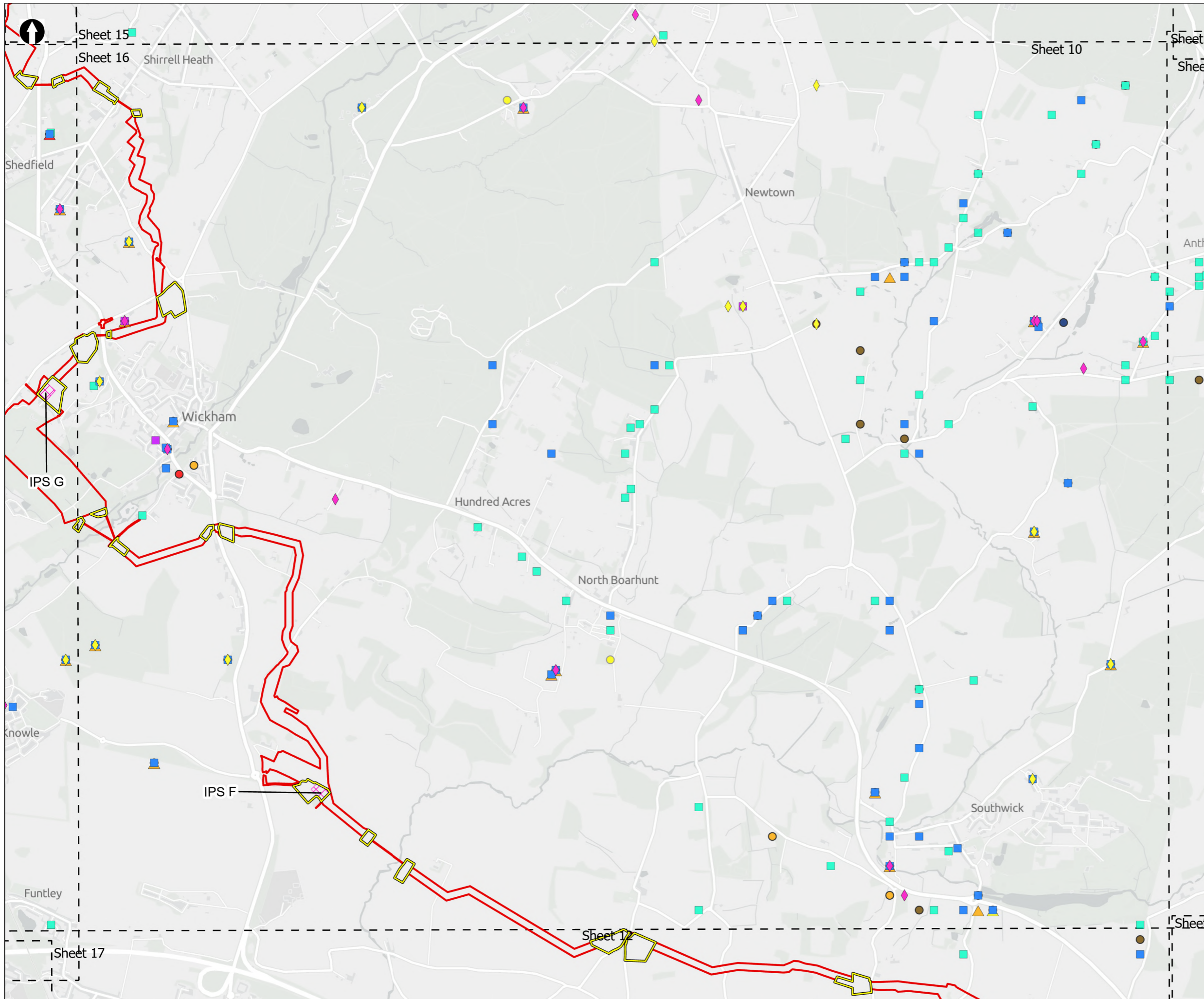
PROJECT TITLE  
 Hampshire Water Transfer and Water Recycling Project



Figure 8.15  
 Bat local record data within the desk study area  
 Sheet 10 of 26

Drawn <b>MW</b>	GIS Checked <b>DL</b>	Checked <b>MP</b>	Approved <b>AK</b>
Scale at A3 <b>1:25,000</b>	Status <b>Final</b>	Revision <b>05</b>	Security <b>STD</b>





Order Limits  
 Desk Study Area  
 Sheet Extent Boxes 1:25K  
 Construction compounds

**Species**

- *Chiroptera / Vespertilionidae*
- *Barbastella barbastellus*
- *Eptesicus serotinus*
- *Myotis bechsteinii*
- *Myotis mystacinus*
- *Myotis nattereri*
- *Myotis sp.*
- ▲ *Nyctalus leisleri*
- ▲ *Nyctalus noctula*
- ▲ *Nyctalus sp.*
- *Pipistrellus nathusii*
- *Pipistrellus pipistrellus*
- *Pipistrellus pygmaeus*
- *Pipistrellus sp.*
- ◆ *Plecotus auritus*
- ◆ *Plecotus sp.*

**Above Ground Plant**

- Intermediate Pumping Station


Coordinate system: British National Grid; Datum: OSGB 1936  
 Data sources: © Crown copyright and database rights 2026 Ordnance Survey 0100031673. Sources: Esri, TomTom, Garmin, FAO, NOAA, USGS, © OpenStreetMap contributors, and the GIS User Community, Contains OS data © Crown Copyright and database right 2026. Contains data from OS Zoomstack

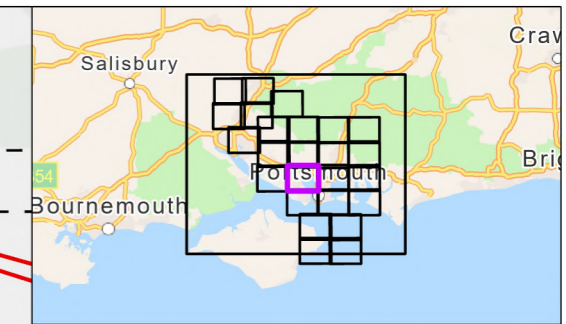
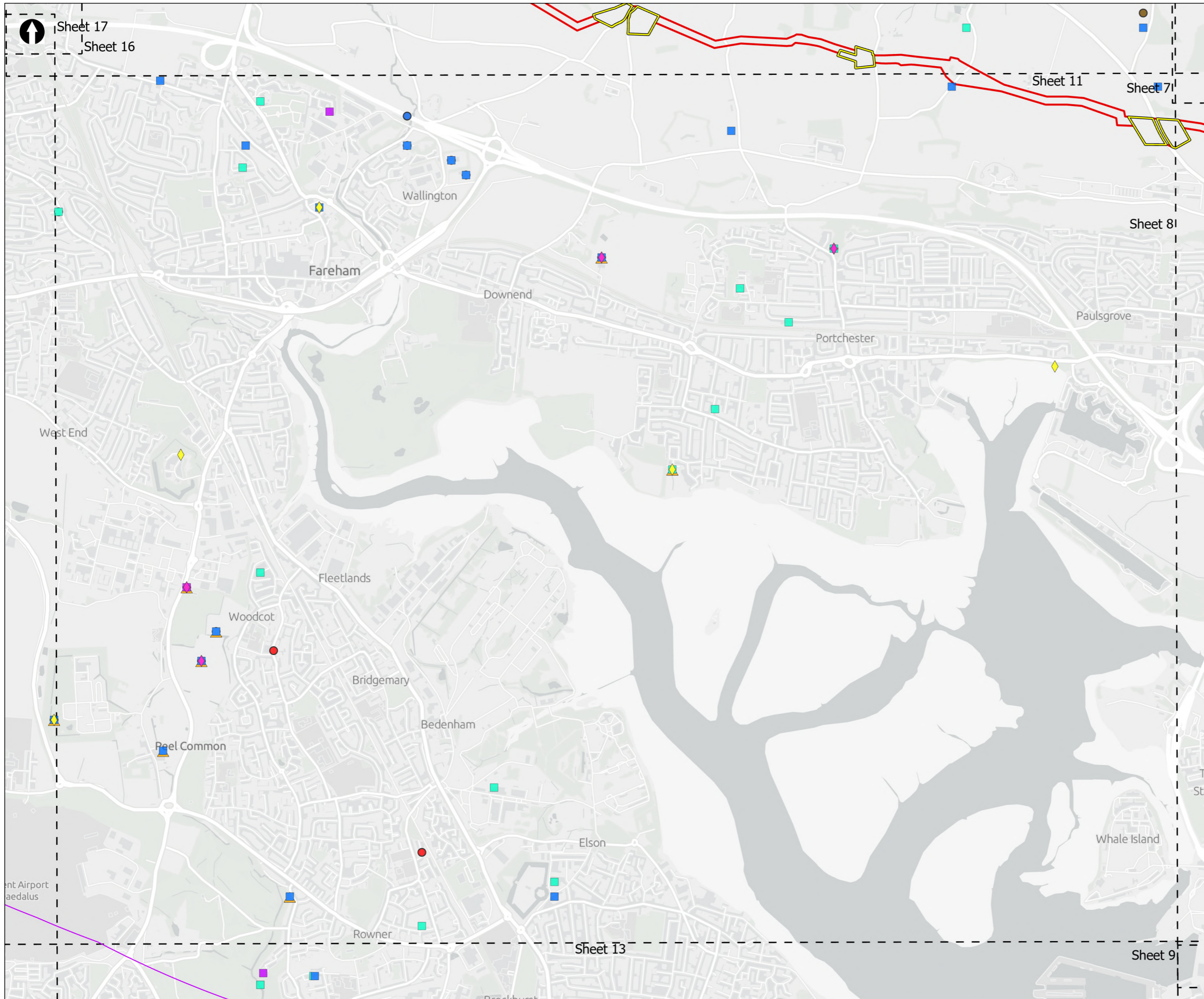
PROJECT TITLE  
 Hampshire Water Transfer and Water Recycling Project



Figure 8.15  
 Bat local record data within the desk study area  
 Sheet 11 of 26

Drawn <b>MW</b>	GIS Checked <b>DL</b>	Checked <b>MP</b>	Approved <b>AK</b>
Scale at A3 <b>1:25,000</b>	Status <b>Final</b>	Revision <b>05</b>	Security <b>STD</b>





Order Limits  
 Desk Study Area  
 Sheet Extent Boxes 1:25K  
 Construction compounds

**Species**

- *Chiroptera / Vespertilionidae*
- *Barbastella barbastellus*
- *Eptesicus serotinus*
- *Myotis daubentonii*
- *Myotis sp.*
- ▲ *Nyctalus leisleri*
- ▲ *Nyctalus noctula*
- *Pipistrellus nathusii*
- *Pipistrellus pipistrellus*
- *Pipistrellus pygmaeus*
- *Pipistrellus sp.*
- ◆ *Plecotus auritus*
- ◆ *Plecotus sp.*

Coordinate system: British National Grid; Datum: OSGB 1936  
 Data sources: © Crown copyright and database rights 2026 Ordnance Survey 0100031673. Sources: Esri, TomTom, Garmin, FAO, NOAA, USGS, © OpenStreetMap contributors, and the GIS User Community, Contains OS data © Crown Copyright and database right 2026. Contains data from OS Zoomstack


PROJECT TITLE  
 Hampshire Water Transfer and Water Recycling Project

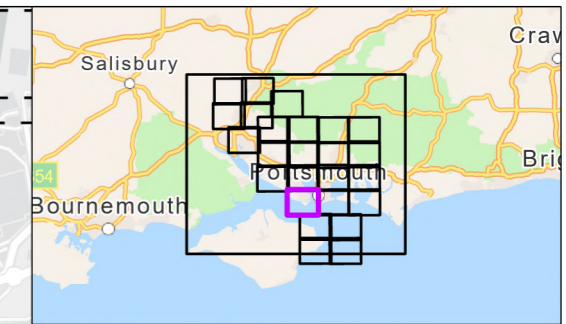
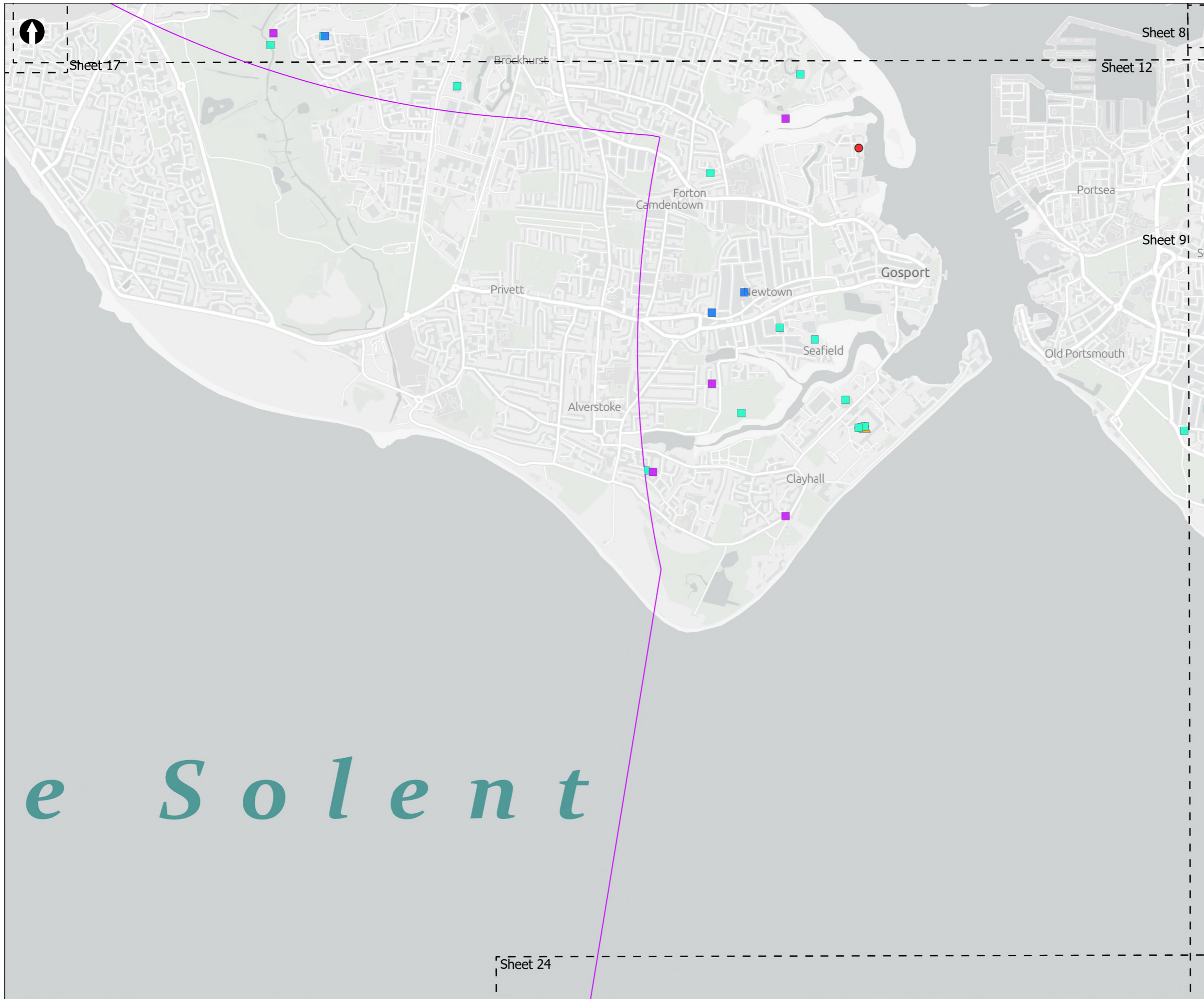


Figure 8.15  
 Bat local record data within the desk study area  
 Sheet 12 of 26

Drawn <b>MW</b>	GIS Checked <b>DL</b>	Checked <b>MP</b>	Approved <b>AK</b>
Scale at A3 <b>1:25,000</b>	Status <b>Final</b>	Revision <b>05</b>	Security <b>STD</b>

Drawing Number **PC5223-RHD-ES-ZZ-D-Z-0040**





Desk Study Area  
 Sheet Extent Boxes 1:25K

**Species**

- *Chiroptera / Vespertilionidae*
- *Eptesicus serotinus*
- *Myotis sp.*
- ▲ *Nyctalus noctula*
- *Pipistrellus nathusii*
- *Pipistrellus pipistrellus*
- *Pipistrellus pygmaeus*
- *Pipistrellus sp.*


Coordinate system: British National Grid; Datum: OSGB 1936  
 Data sources: © Crown copyright and database rights 2026 Ordnance Survey 0100031673. Sources: Esri, TomTom, Garmin, FAO, NOAA, USGS, © OpenStreetMap contributors, and the GIS User Community, Contains OS data © Crown Copyright and database right 2026. Contains data from OS Zoomstack

PROJECT TITLE  
 Hampshire Water Transfer and Water Recycling Project

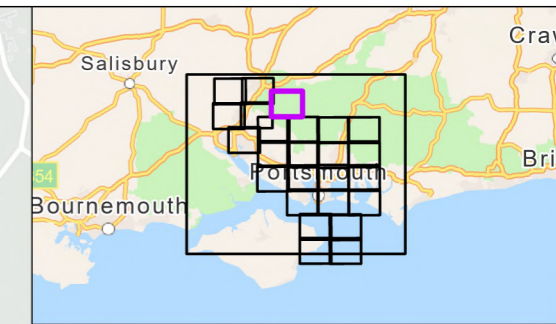
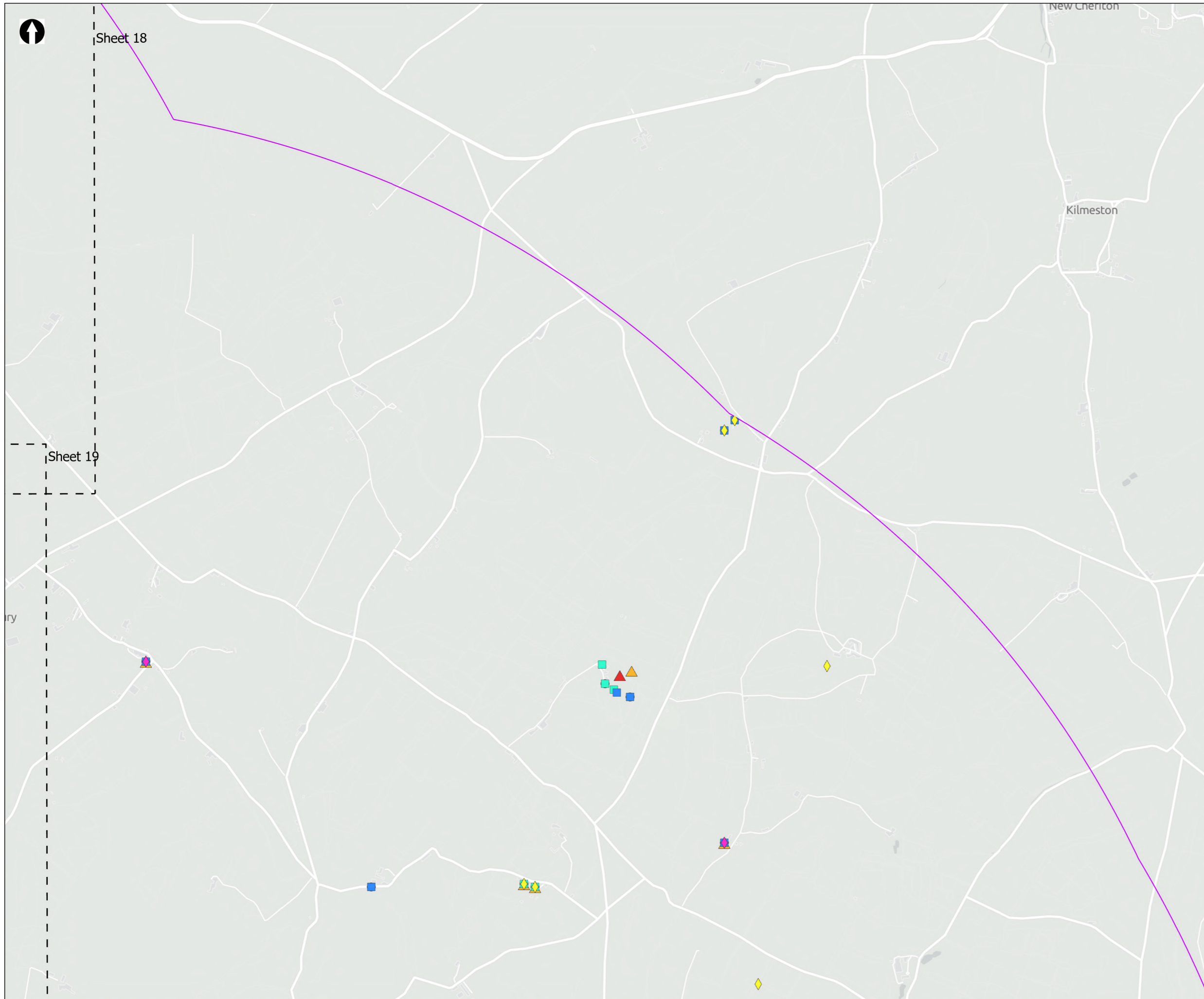


Figure 8.15  
 Bat local record data within the desk study area  
 Sheet 13 of 26

Drawn <b>MW</b>	GIS Checked <b>DL</b>	Checked <b>MP</b>	Approved <b>AK</b>
Scale at A3 <b>1:25,000</b>	Status <b>Final</b>	Revision <b>05</b>	Security <b>STD</b>



*e Solent*



Desk Study Area  
 Sheet Extent Boxes 1:25K

**Species**

- *Barbastella barbastellus*
- *Eptesicus serotinus*
- *Myotis nattereri*
- *Myotis* sp.
- ▲ *Nyctalus leisleri*
- ▲ *Nyctalus noctula*
- *Pipistrellus pipistrellus*
- *Pipistrellus pygmaeus*
- ◆ *Plecotus auritus*
- ◆ *Plecotus* sp.


Coordinate system: British National Grid; Datum: OSGB 1936  
 Data sources: © Crown copyright and database rights 2026 Ordnance Survey 0100031673. Sources: Esri, TomTom, Garmin, FAO, NOAA, USGS, © OpenStreetMap contributors, and the GIS User Community, Contains OS data © Crown Copyright and database right 2026. Contains data from OS Zoomstack

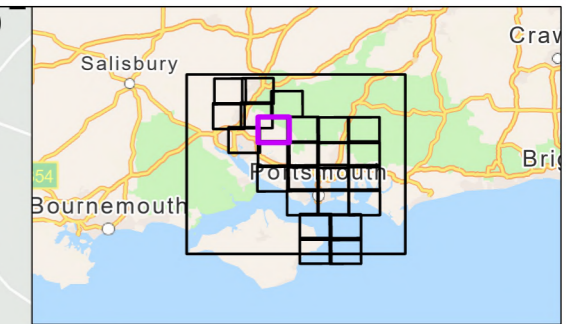
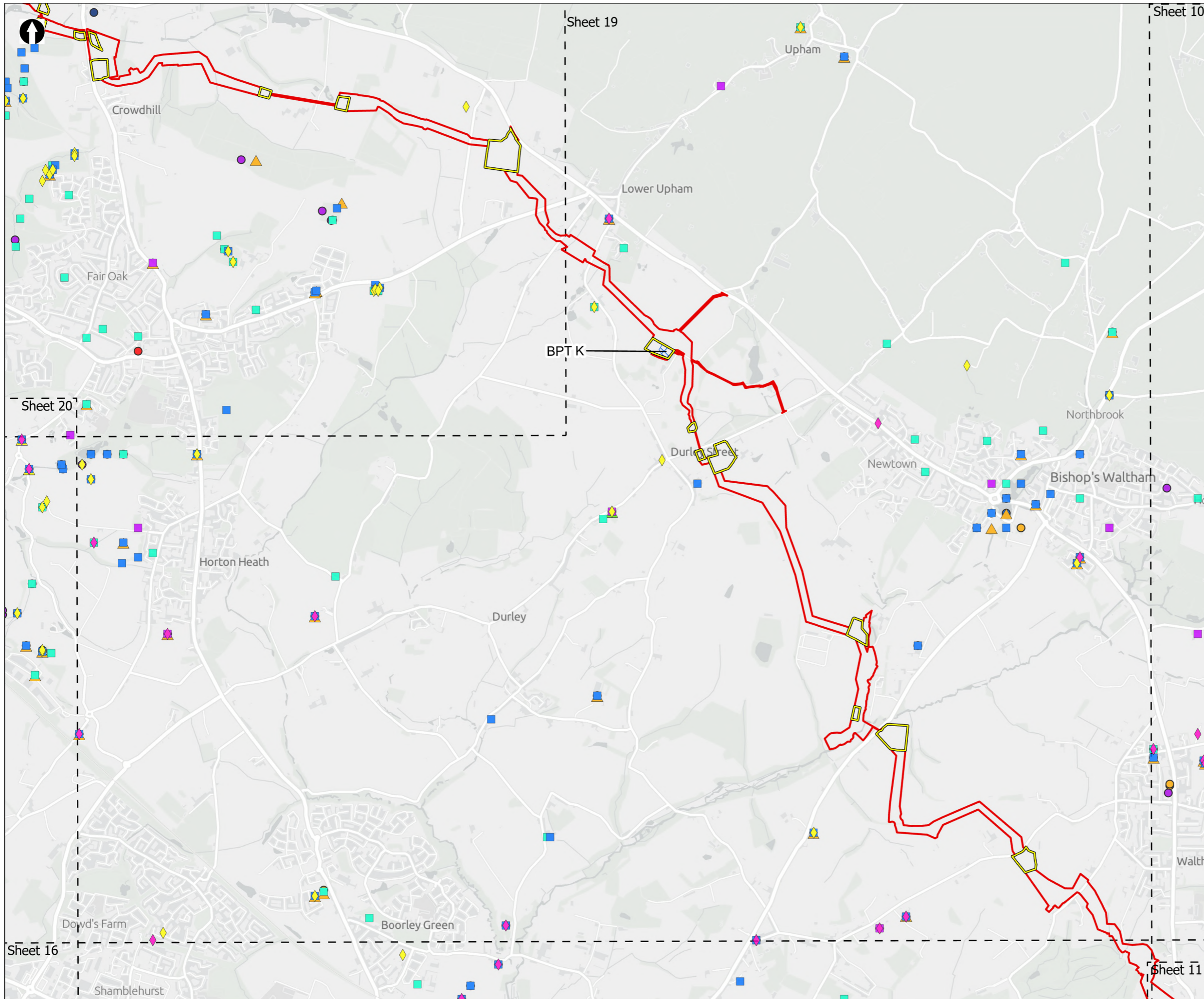
PROJECT TITLE  
 Hampshire Water Transfer and Water Recycling Project



Figure 8.15  
 Bat local record data within the desk study area  
 Sheet 14 of 26

Drawn <b>MW</b>	GIS Checked <b>DL</b>	Checked <b>MP</b>	Approved <b>AK</b>
Scale at A3 <b>1:25,000</b>	Status <b>Final</b>	Revision <b>05</b>	Security <b>STD</b>





**Order Limits**  
 Order Limits

**Desk Study Area**  
 Desk Study Area

**Sheet Extent Boxes 1:25K**  
 Sheet Extent Boxes 1:25K

**Construction compounds**  
 Construction compounds

**Species**

- *Chiroptera / Vespertilionidae*
- *Barbastella barbastellus*
- *Eptesicus serotinus*
- *Myotis daubentonii*
- *Myotis mystacinus*
- *Myotis nattereri*
- *Myotis sp.*
- ▲ *Nyctalus noctula*
- ▲ *Nyctalus sp.*
- ▲ *Nyctalus/Eptesicus agg.*
- *Pipistrellus nathusii*
- *Pipistrellus pipistrellus*
- *Pipistrellus pygmaeus*
- *Pipistrellus sp.*
- ◆ *Plecotus auritus*
- ◆ *Plecotus sp.*

**Above Ground Plant**

- Break Pressure Tank

Coordinate system: British National Grid; Datum: OSGB 1936  
 Data sources: © Crown copyright and database rights 2026 Ordnance Survey 0100031673. Sources: Esri, TomTom, Garmin, FAO, NOAA, USGS, © OpenStreetMap contributors, and the GIS User Community, Contains OS data © Crown Copyright and database right 2026. Contains data from OS Zoomstack


PROJECT TITLE  
 Hampshire Water Transfer and Water Recycling Project

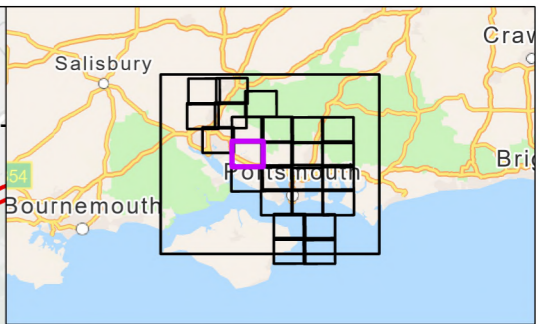
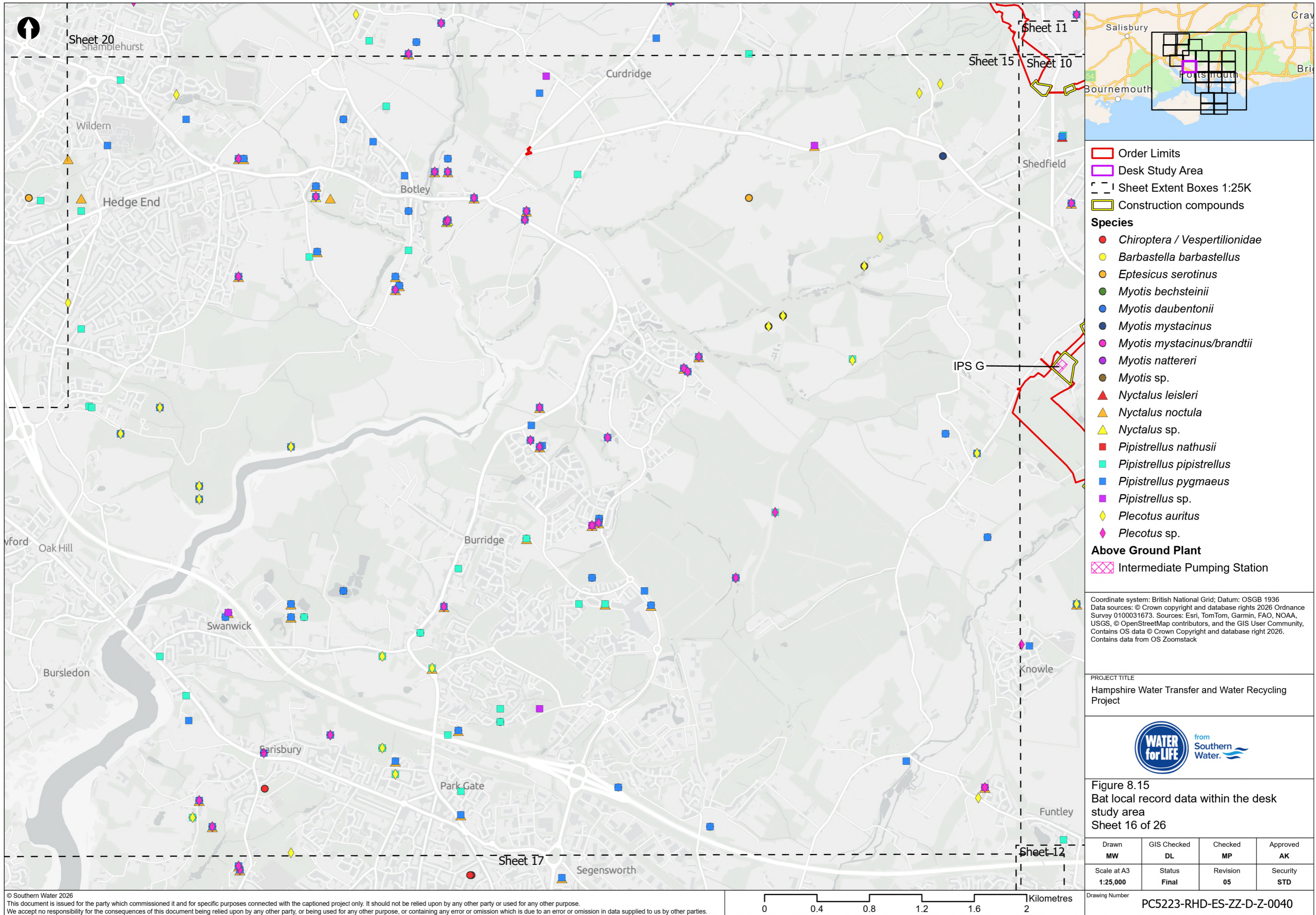


Figure 8.15  
 Bat local record data within the desk study area  
 Sheet 15 of 26

Drawn MW	GIS Checked DL	Checked MP	Approved AK
Scale at A3 1:25,000	Status Final	Revision 05	Security STD

Drawing Number  
 PC5223-RHD-ES-ZZ-D-Z-0040





- Order Limits
  - Desk Study Area
  - Sheet Extent Boxes 1:25K
  - Construction compounds
- Species**
- *Chiroptera / Vespertilionidae*
  - *Barbastella barbastellus*
  - *Eptesicus serotinus*
  - *Myotis bechsteinii*
  - *Myotis daubentonii*
  - *Myotis mystacinus*
  - *Myotis mystacinus/brandtii*
  - *Myotis nattereri*
  - *Myotis sp.*
  - ▲ *Nyctalus leisleri*
  - ▲ *Nyctalus noctula*
  - ▲ *Nyctalus sp.*
  - *Pipistrellus nathusii*
  - *Pipistrellus pipistrellus*
  - *Pipistrellus pygmaeus*
  - *Pipistrellus sp.*
  - ◆ *Plecotus auritus*
  - ◆ *Plecotus sp.*
- Above Ground Plant**
- Intermediate Pumping Station

Coordinate system: British National Grid; Datum: OSGB 1936  
 Data sources: © Crown copyright and database rights 2026 Ordnance Survey 0100031673. Sources: Esri, TomTom, Garmin, FAO, NOAA, USGS, © OpenStreetMap contributors, and the GIS User Community, Contains OS data © Crown Copyright and database right 2026. Contains data from OS Zoomstack

PROJECT TITLE  
 Hampshire Water Transfer and Water Recycling Project

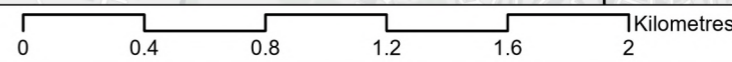


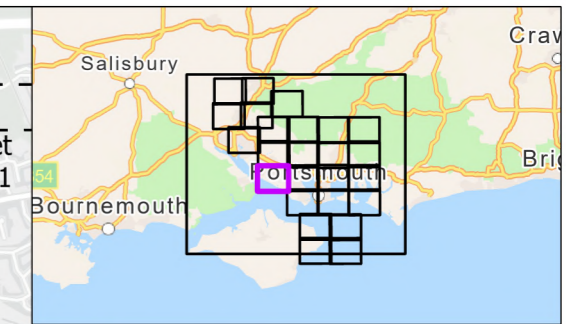
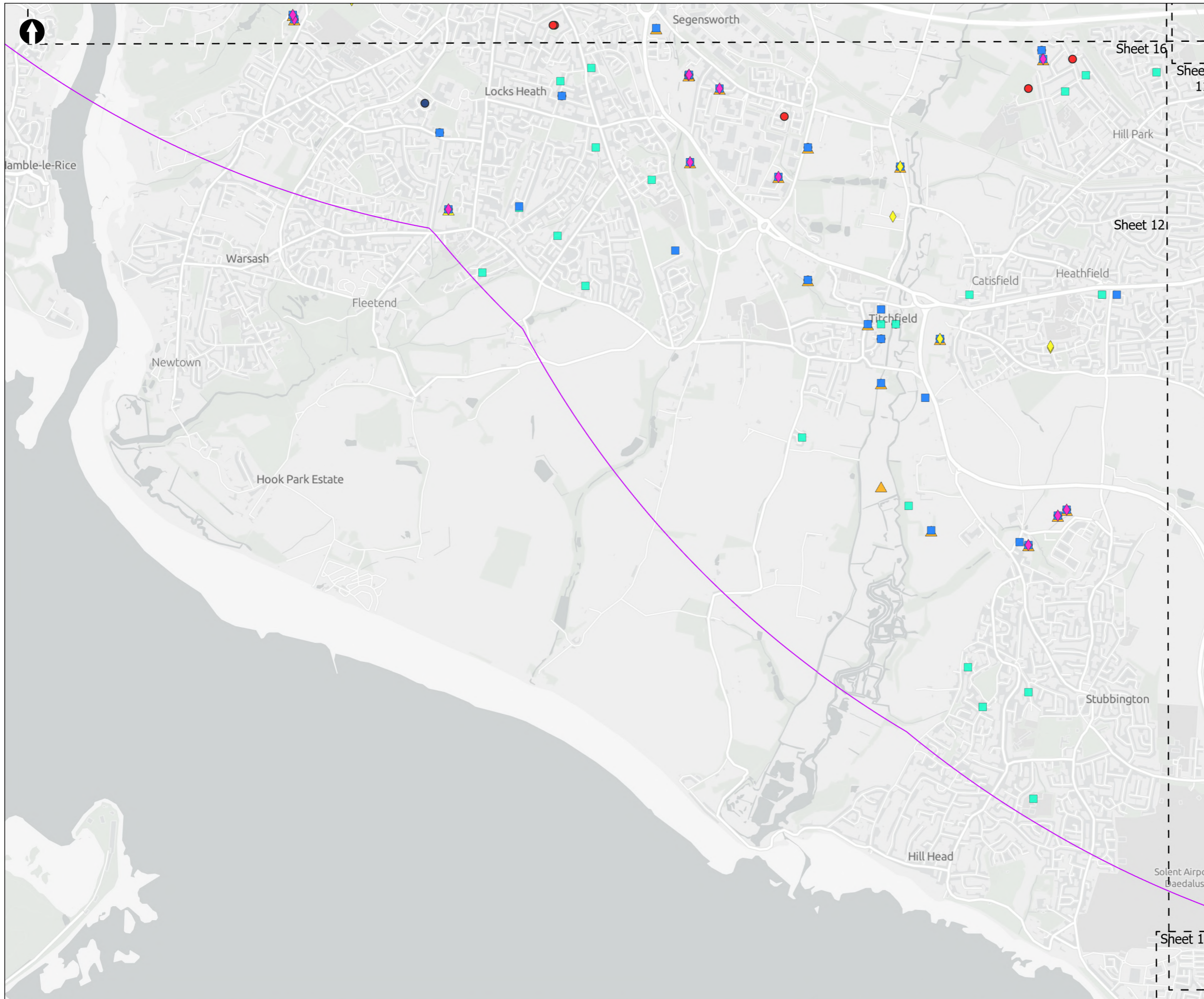
Figure 8.15  
 Bat local record data within the desk study area  
 Sheet 16 of 26

Drawn <b>MW</b>	GIS Checked <b>DL</b>	Checked <b>MP</b>	Approved <b>AK</b>
Scale at A3 <b>1:25,000</b>	Status <b>Final</b>	Revision <b>05</b>	Security <b>STD</b>

Drawing Number  
**PC5223-RHD-ES-ZZ-D-Z-0040**

© Southern Water 2026  
 This document is issued for the party which commissioned it and for specific purposes connected with the captioned project only. It should not be relied upon by any other party or used for any other purpose. We accept no responsibility for the consequences of this document being relied upon by any other party, or being used for any other purpose, or containing any error or omission which is due to an error or omission in data supplied to us by other parties.





Desk Study Area  
 Sheet Extent Boxes 1:25K

**Species**

- *Chiroptera / Vespertilionidae*
- *Barbastella barbastellus*
- *Eptesicus serotinus*
- *Myotis mystacinus*
- *Myotis nattereri*
- *Myotis sp.*
- ▲ *Nyctalus leisleri*
- ▲ *Nyctalus noctula*
- ▲ *Nyctalus sp.*
- *Pipistrellus nathusii*
- *Pipistrellus pipistrellus*
- *Pipistrellus pygmaeus*
- ◆ *Plecotus auritus*
- ◆ *Plecotus sp.*

Coordinate system: British National Grid; Datum: OSGB 1936  
 Data sources: © Crown copyright and database rights 2026 Ordnance Survey 0100031673. Sources: Esri, TomTom, Garmin, FAO, NOAA, USGS, © OpenStreetMap contributors, and the GIS User Community, Contains OS data © Crown Copyright and database right 2026. Contains data from OS Zoomstack


PROJECT TITLE  
 Hampshire Water Transfer and Water Recycling Project

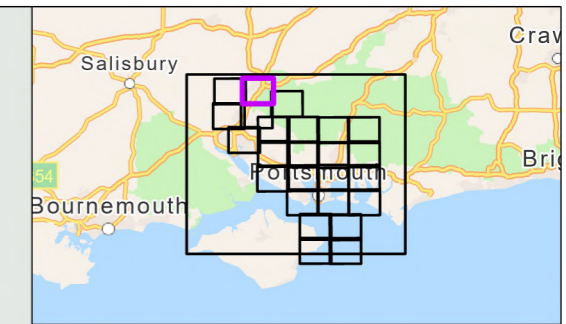
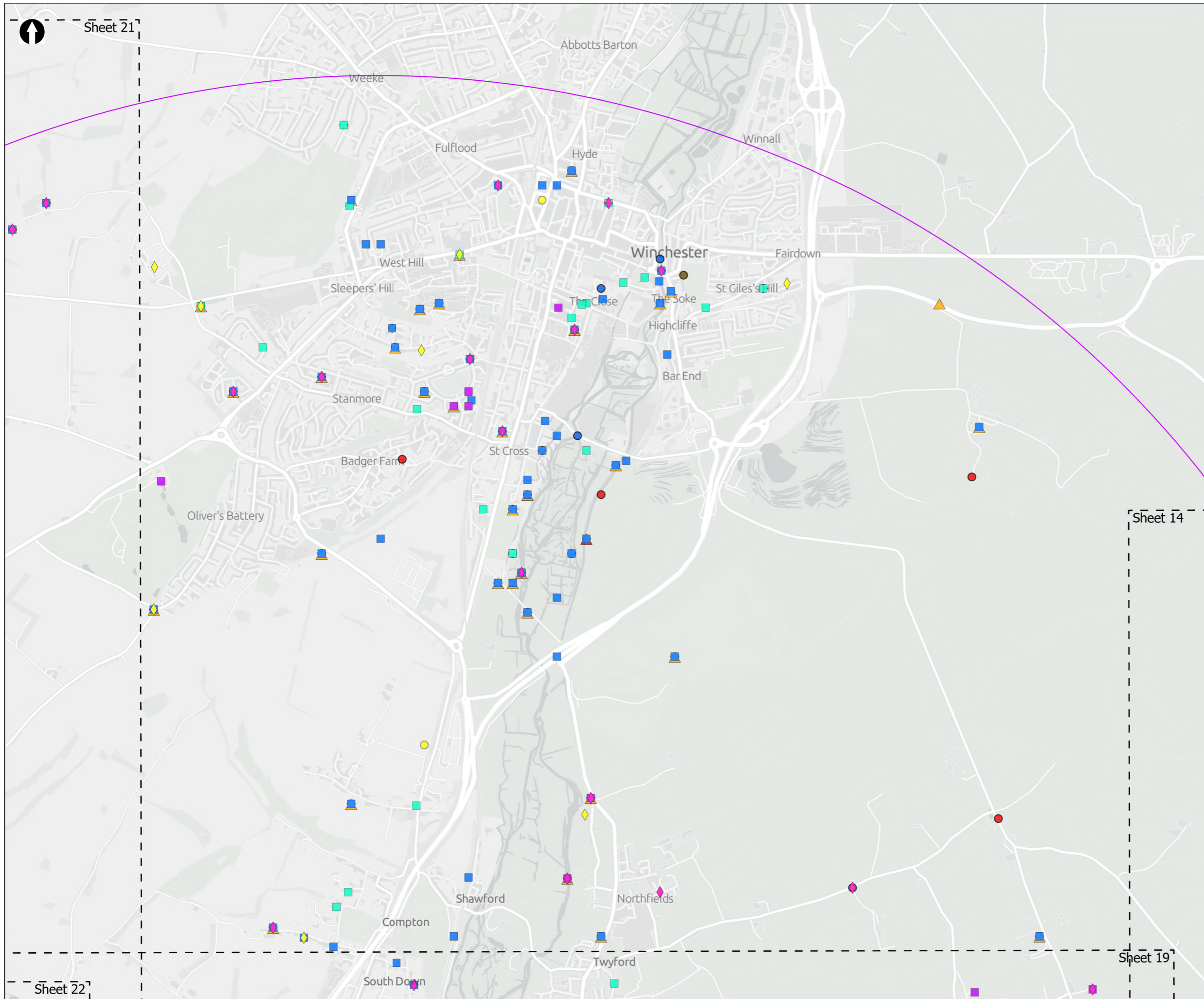


**Figure 8.15**  
 Bat local record data within the desk study area  
 Sheet 17 of 26

Drawn <b>MW</b>	GIS Checked <b>DL</b>	Checked <b>MP</b>	Approved <b>AK</b>
Scale at A3 <b>1:25,000</b>	Status <b>Final</b>	Revision <b>05</b>	Security <b>STD</b>

Drawing Number **PC5223-RHD-ES-ZZ-D-Z-0040**





Desk Study Area  
 Sheet Extent Boxes 1:25K

**Species**

- *Chiroptera / Vespertilionidae*
- *Barbastella barbastellus*
- *Eptesicus serotinus*
- *Myotis brandtii*
- *Myotis daubentonii*
- *Myotis nattereri*
- *Myotis sp.*
- ▲ *Nyctalus leisleri*
- ▲ *Nyctalus noctula*
- *Pipistrellus nathusii*
- *Pipistrellus pipistrellus*
- *Pipistrellus pygmaeus*
- *Pipistrellus sp.*
- ◆ *Plecotus auritus*
- ◆ *Plecotus sp.*


Coordinate system: British National Grid; Datum: OSGB 1936  
 Data sources: © Crown copyright and database rights 2026 Ordnance Survey 0100031673. Sources: Esri, TomTom, Garmin, FAO, NOAA, USGS, © OpenStreetMap contributors, and the GIS User Community, Contains OS data © Crown Copyright and database right 2026. Contains data from OS Zoomstack

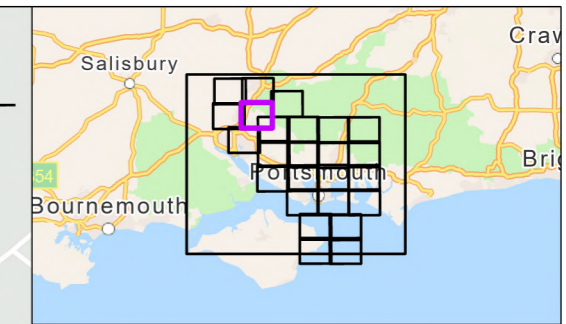
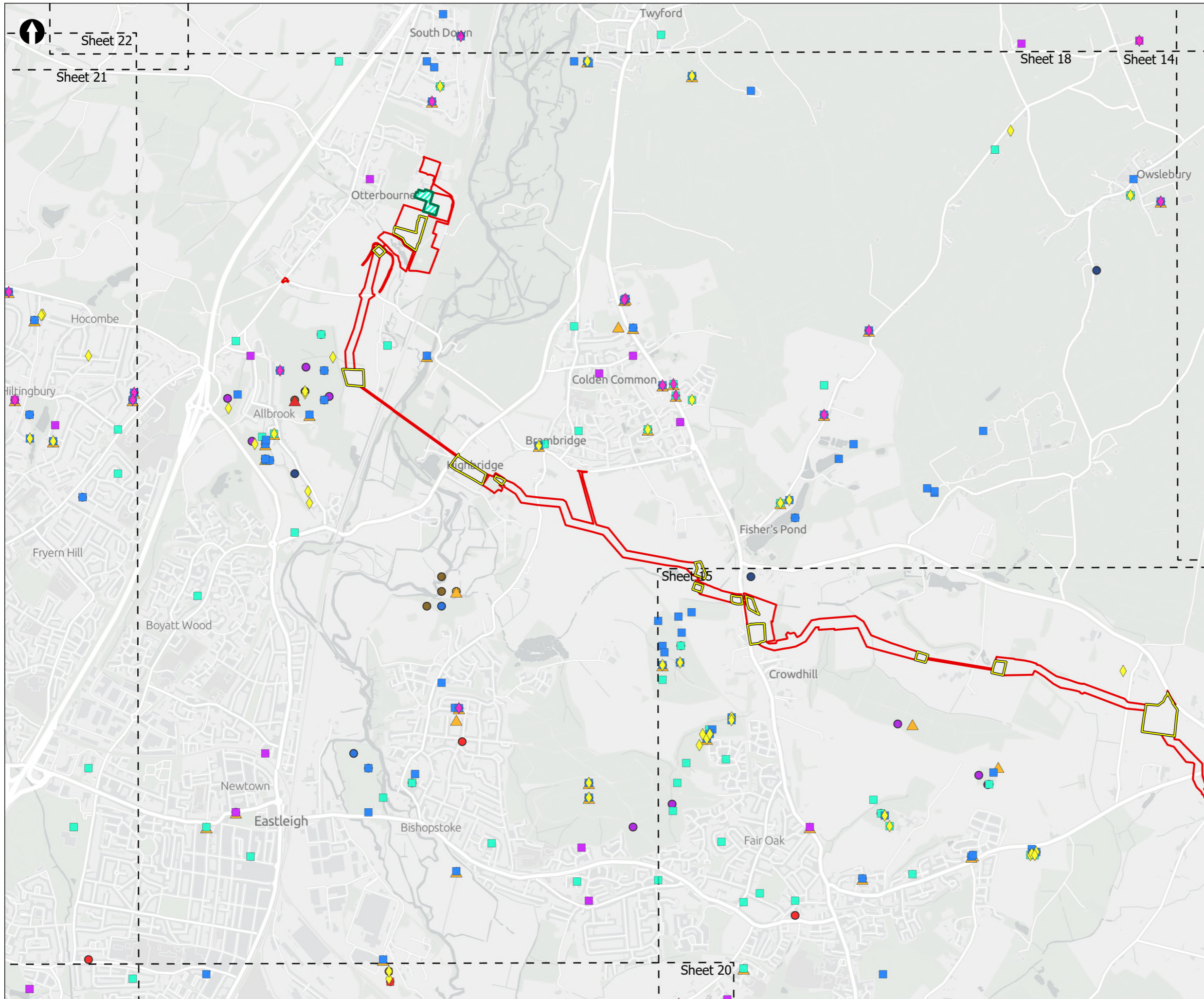
PROJECT TITLE  
 Hampshire Water Transfer and Water Recycling Project



Figure 8.15  
 Bat local record data within the desk study area  
 Sheet 18 of 26

Drawn <b>MW</b>	GIS Checked <b>DL</b>	Checked <b>MP</b>	Approved <b>AK</b>
Scale at A3 <b>1:25,000</b>	Status <b>Final</b>	Revision <b>05</b>	Security <b>STD</b>





**Order Limits**

- Order Limits (Red line)
- Desk Study Area (Purple outline)
- Sheet Extent Boxes 1:25K (Dashed line)
- Construction compounds (Yellow outline)
- Limits of Deviation for Otterbourne INNS Treatment Plant (Green hatched area)

**Species**

- Chiroptera / Vespertilionidae (Red circle)
- Barbastella barbastellus (Yellow circle)
- Eptesicus serotinus (Orange circle)
- Myotis brandtii (Light blue circle)
- Myotis daubentonii (Dark blue circle)
- Myotis mystacinus (Dark blue circle)
- Myotis mystacinus/brandtii (Pink circle)
- Myotis nattereri (Purple circle)
- Myotis sp. (Brown circle)
- Nyctalus leisleri (Red triangle)
- Nyctalus noctula (Orange triangle)
- Nyctalus sp. (Yellow triangle)
- Pipistrellus nathusii (Red square)
- Pipistrellus pipistrellus (Cyan square)
- Pipistrellus pygmaeus (Blue square)
- Pipistrellus sp. (Purple square)
- Plecotus auritus (Yellow diamond)
- Plecotus sp. (Pink diamond)


Coordinate system: British National Grid; Datum: OSGB 1936  
 Data sources: © Crown copyright and database rights 2026 Ordnance Survey 0100031673. Sources: Esri, TomTom, Garmin, FAO, NOAA, USGS, © OpenStreetMap contributors, and the GIS User Community, Contains OS data © Crown Copyright and database right 2026. Contains data from OS Zoomstack

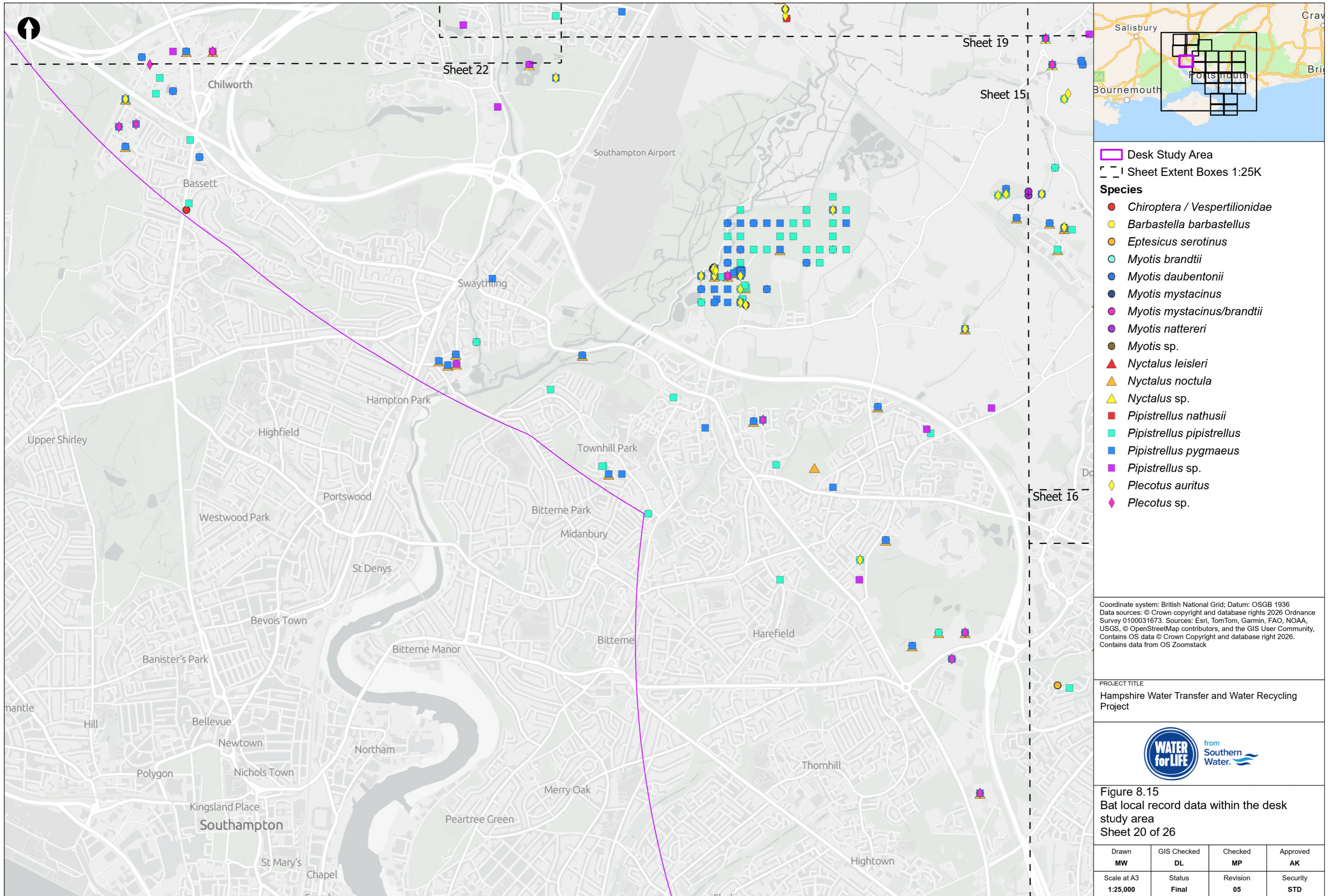
PROJECT TITLE  
 Hampshire Water Transfer and Water Recycling Project



Figure 8.15  
 Bat local record data within the desk study area  
 Sheet 19 of 26

Drawn <b>MW</b>	GIS Checked <b>DL</b>	Checked <b>MP</b>	Approved <b>AK</b>
Scale at A3 <b>1:25,000</b>	Status <b>Final</b>	Revision <b>05</b>	Security <b>STD</b>





Desk Study Area  
 Sheet Extent Boxes 1:25K

- Species**
- *Chiroptera / Vespertilionidae*
  - *Barbastella barbastellus*
  - *Eptesicus serotinus*
  - *Myotis brandtii*
  - *Myotis daubentonii*
  - *Myotis mystacinus*
  - *Myotis mystacinus/brandtii*
  - *Myotis nattereri*
  - *Myotis sp.*
  - ▲ *Nyctalus leisleri*
  - ▲ *Nyctalus noctula*
  - ▲ *Nyctalus sp.*
  - *Pipistrellus nathusii*
  - *Pipistrellus pipistrellus*
  - *Pipistrellus pygmaeus*
  - *Pipistrellus sp.*
  - ◆ *Plecotus auritus*
  - ◆ *Plecotus sp.*

Coordinate system: British National Grid; Datum: OSGB 1936  
 Data sources: © Crown copyright and database rights 2026 Ordnance Survey 0100031673. Sources: Esri, TomTom, Garmin, FAO, NOAA, USGS, © OpenStreetMap contributors, and the GIS User Community, Contains OS data © Crown Copyright and database right 2026. Contains data from OS Zoomstack

PROJECT TITLE  
 Hampshire Water Transfer and Water Recycling Project

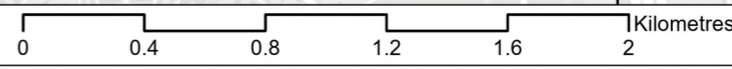


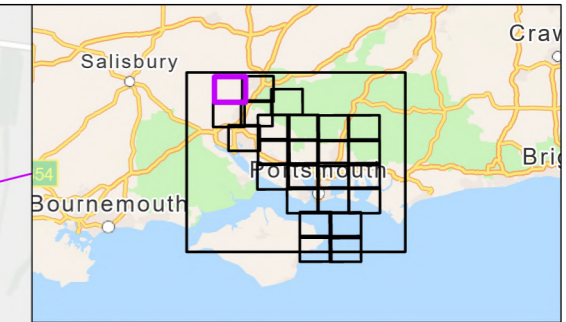
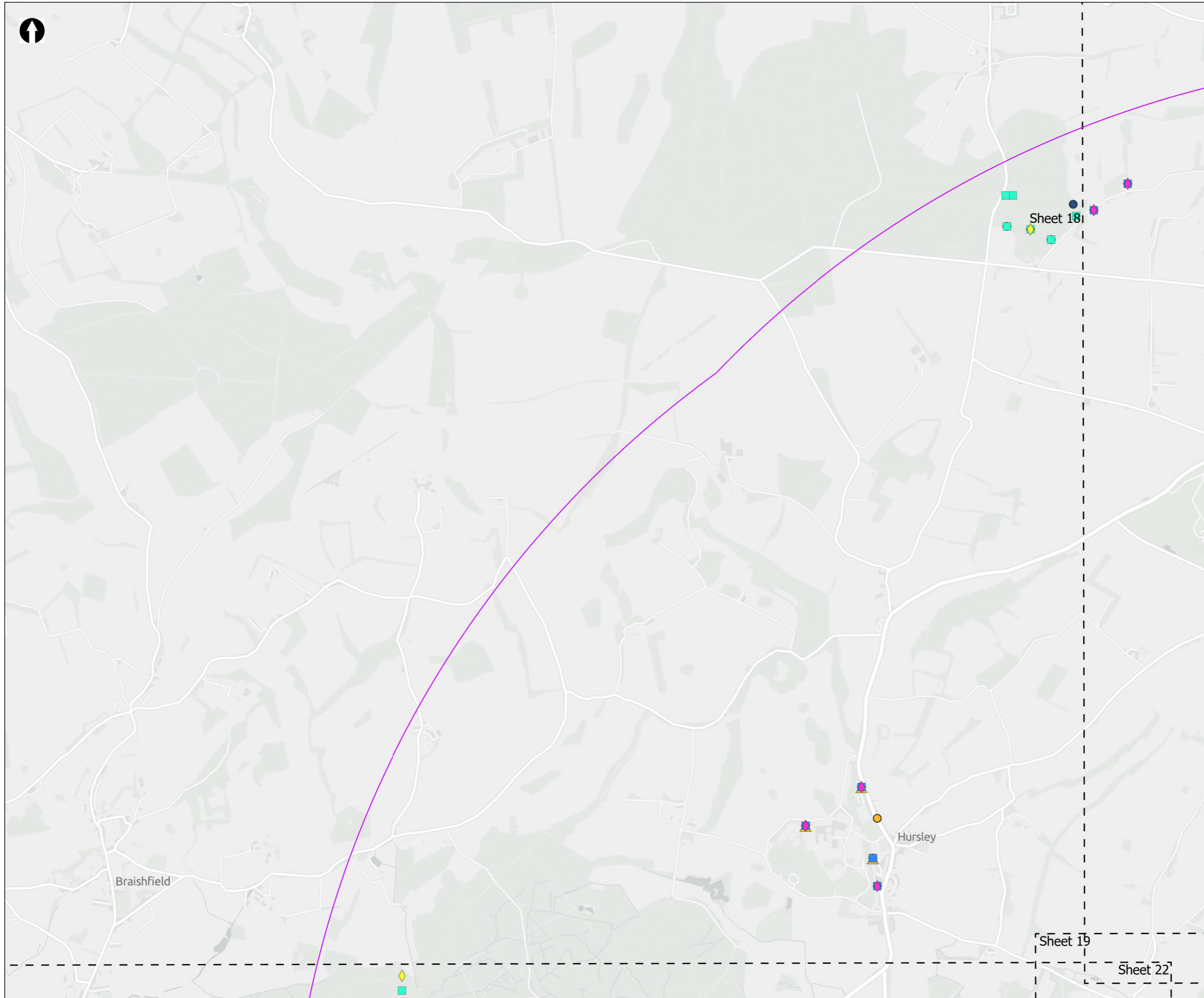
**Figure 8.15**  
 Bat local record data within the desk study area  
 Sheet 20 of 26

Drawn <b>MW</b>	GIS Checked <b>DL</b>	Checked <b>MP</b>	Approved <b>AK</b>
Scale at A3 <b>1:25,000</b>	Status <b>Final</b>	Revision <b>05</b>	Security <b>STD</b>

Drawing Number **PC5223-RHD-ES-ZZ-D-Z-0040**

© Southern Water 2026  
 This document is issued for the party which commissioned it and for specific purposes connected with the captioned project only. It should not be relied upon by any other party or used for any other purpose. We accept no responsibility for the consequences of this document being relied upon by any other party, or being used for any other purpose, or containing any error or omission which is due to an error or omission in data supplied to us by other parties.





Desk Study Area  
 Sheet Extent Boxes 1:25K

**Species**

- *Barbastella barbastellus*
- *Eptesicus serotinus*
- *Myotis bechsteinii*
- *Myotis mystacinus*
- *Myotis nattereri*
- *Myotis sp.*
- ▲ *Nyctalus noctula*
- *Pipistrellus nathusii*
- *Pipistrellus pipistrellus*
- *Pipistrellus pygmaeus*
- ◆ *Plecotus auritus*
- ◆ *Plecotus sp.*


Coordinate system: British National Grid; Datum: OSGB 1936  
 Data sources: © Crown copyright and database rights 2026 Ordnance Survey 0100031673. Sources: Esri, TomTom, Garmin, FAO, NOAA, USGS, © OpenStreetMap contributors, and the GIS User Community, Contains OS data © Crown Copyright and database right 2026. Contains data from OS Zoomstack

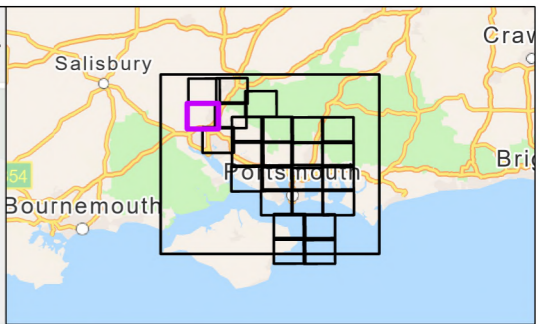
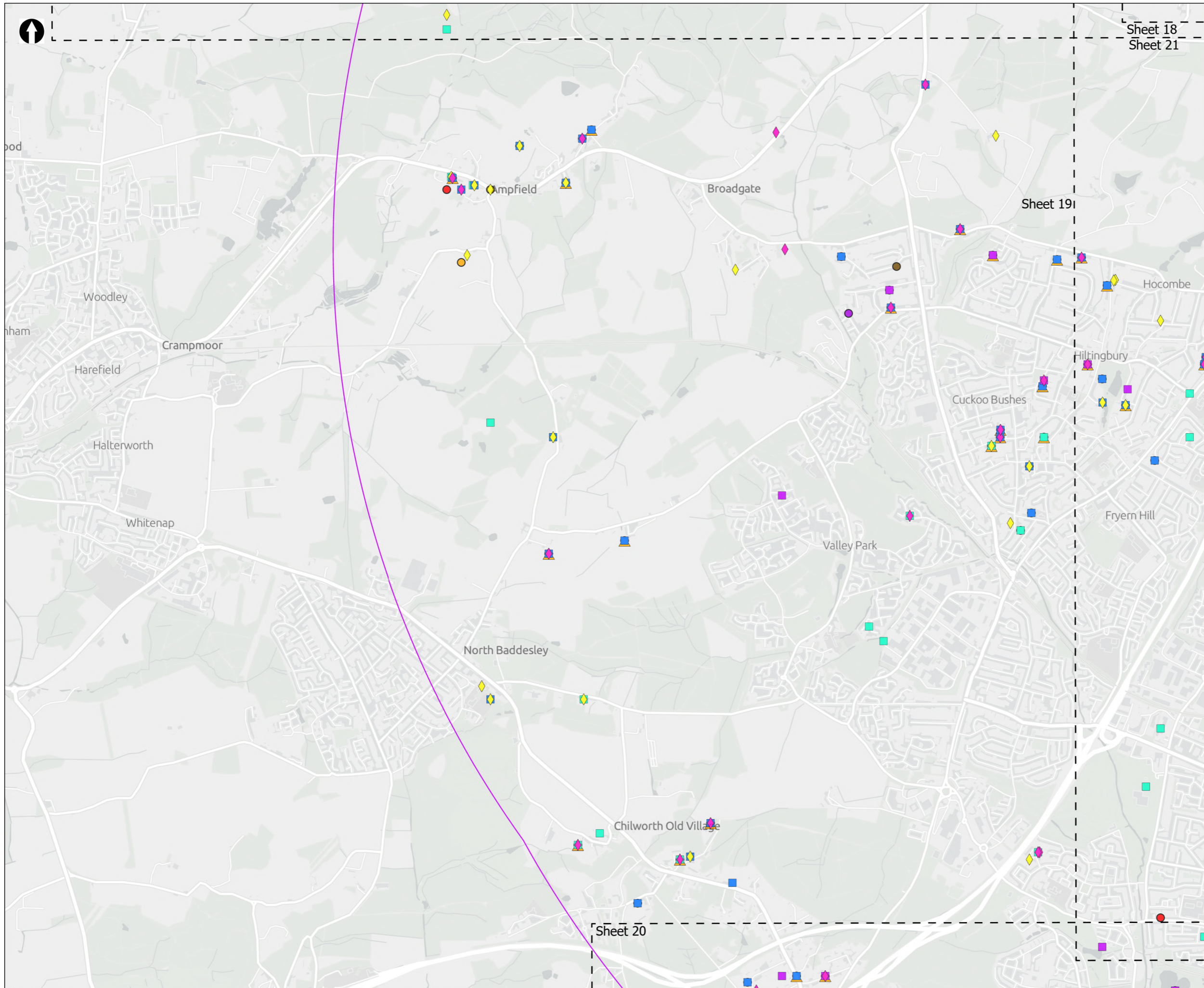
PROJECT TITLE  
 Hampshire Water Transfer and Water Recycling Project



Figure 8.15  
 Bat local record data within the desk study area  
 Sheet 21 of 26

Drawn <b>MW</b>	GIS Checked <b>DL</b>	Checked <b>MP</b>	Approved <b>AK</b>
Scale at A3 <b>1:25,000</b>	Status <b>Final</b>	Revision <b>05</b>	Security <b>STD</b>





Desk Study Area  
 Sheet Extent Boxes 1:25K

**Species**

- *Chiroptera / Vespertilionidae*
- *Barbastella barbastellus*
- *Eptesicus serotinus*
- *Myotis daubentonii*
- *Myotis nattereri*
- *Myotis sp.*
- ▲ *Nyctalus leisleri*
- ▲ *Nyctalus noctula*
- ▲ *Nyctalus sp.*
- *Pipistrellus nathusii*
- *Pipistrellus pipistrellus*
- *Pipistrellus pygmaeus*
- *Pipistrellus sp.*
- ◆ *Plecotus auritus*
- ◆ *Plecotus sp.*


Coordinate system: British National Grid; Datum: OSGB 1936  
 Data sources: © Crown copyright and database rights 2026 Ordnance Survey 0100031673. Sources: Esri, TomTom, Garmin, FAO, NOAA, USGS, © OpenStreetMap contributors, and the GIS User Community, Contains OS data © Crown Copyright and database right 2026. Contains data from OS Zoomstack

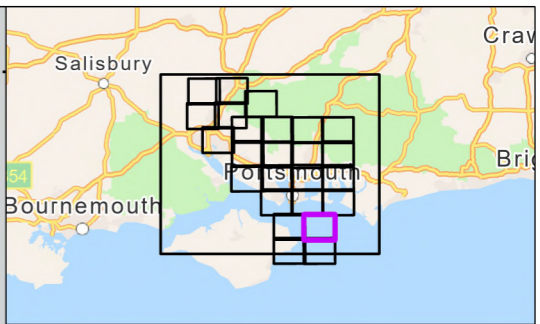
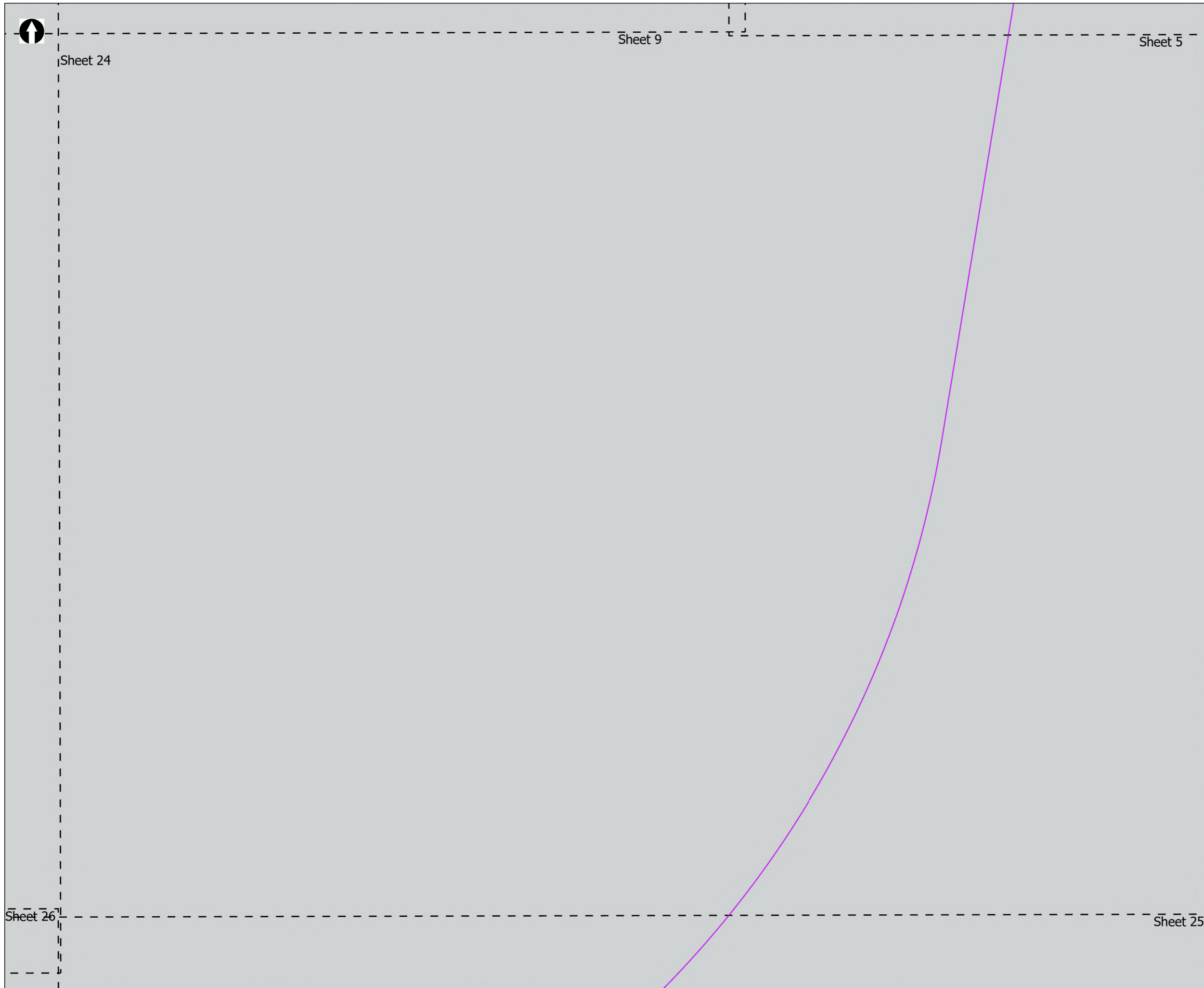
PROJECT TITLE  
 Hampshire Water Transfer and Water Recycling Project





Figure 8.15  
 Bat local record data within the desk study area  
 Sheet 22 of 26

Drawn <b>MW</b>	GIS Checked <b>DL</b>	Checked <b>MP</b>	Approved <b>AK</b>
Scale at A3 <b>1:25,000</b>	Status <b>Final</b>	Revision <b>05</b>	Security <b>STD</b>





 Desk Study Area  
 Sheet Extent Boxes 1:25K

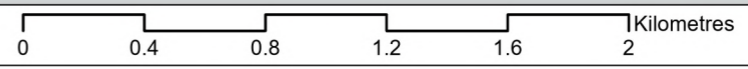
Coordinate system: British National Grid; Datum: OSGB 1936  
 Data sources: © Crown copyright and database rights 2026 Ordnance Survey 0100031673. Sources: Esri, TomTom, Garmin, FAO, NOAA, USGS, © OpenStreetMap contributors, and the GIS User Community, Contains OS data © Crown Copyright and database right 2026. Contains data from OS Zoomstack

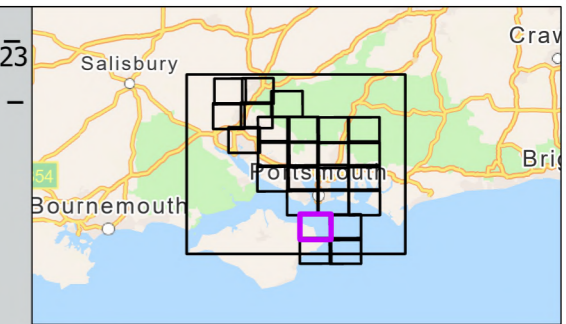
PROJECT TITLE  
 Hampshire Water Transfer and Water Recycling Project



Figure 8.15  
 Bat local record data within the desk study area  
 Sheet 23 of 26

Drawn <b>MW</b>	GIS Checked <b>DL</b>	Checked <b>MP</b>	Approved <b>AK</b>
Scale at A3 <b>1:25,000</b>	Status <b>Final</b>	Revision <b>05</b>	Security <b>STD</b>





Order Limits  
 Desk Study Area  
 Sheet Extent Boxes 1:25K


Coordinate system: British National Grid; Datum: OSGB 1936  
 Data sources: © Crown copyright and database rights 2026 Ordnance Survey 0100031673. Sources: Esri, TomTom, Garmin, FAO, NOAA, USGS, © OpenStreetMap contributors, and the GIS User Community, Contains OS data © Crown Copyright and database right 2026. Contains data from OS Zoomstack

PROJECT TITLE  
 Hampshire Water Transfer and Water Recycling Project



Figure 8.15  
 Bat local record data within the desk study area  
 Sheet 24 of 26

Drawn <b>MW</b>	GIS Checked <b>DL</b>	Checked <b>MP</b>	Approved <b>AK</b>
Scale at A3 <b>1:25,000</b>	Status <b>Final</b>	Revision <b>05</b>	Security <b>STD</b>

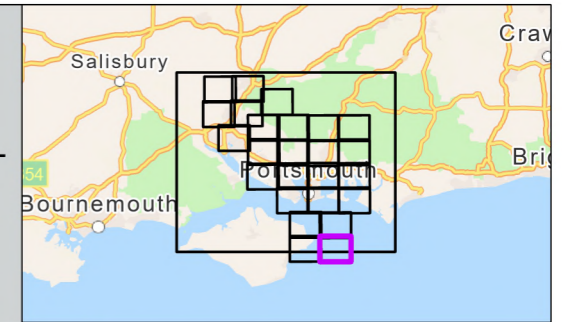




Sheet 24  
Sheet 26

Sheet 23

Sheet 1



Desk Study Area  
 Sheet Extent Boxes 1:25K

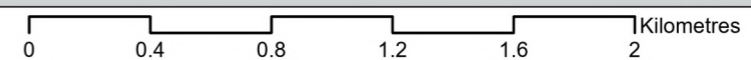
Coordinate system: British National Grid; Datum: OSGB 1936  
Data sources: © Crown copyright and database rights 2026 Ordnance Survey 0100031673. Sources: Esri, TomTom, Garmin, FAO, NOAA, USGS, © OpenStreetMap contributors, and the GIS User Community, Contains OS data © Crown Copyright and database right 2026. Contains data from OS Zoomstack

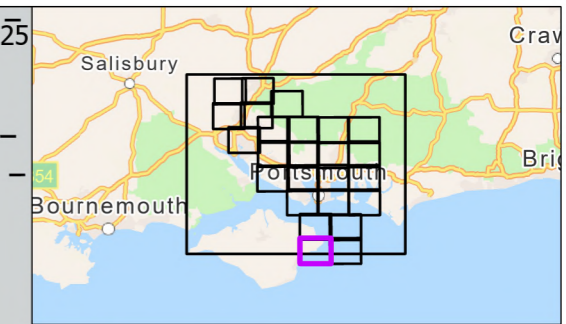
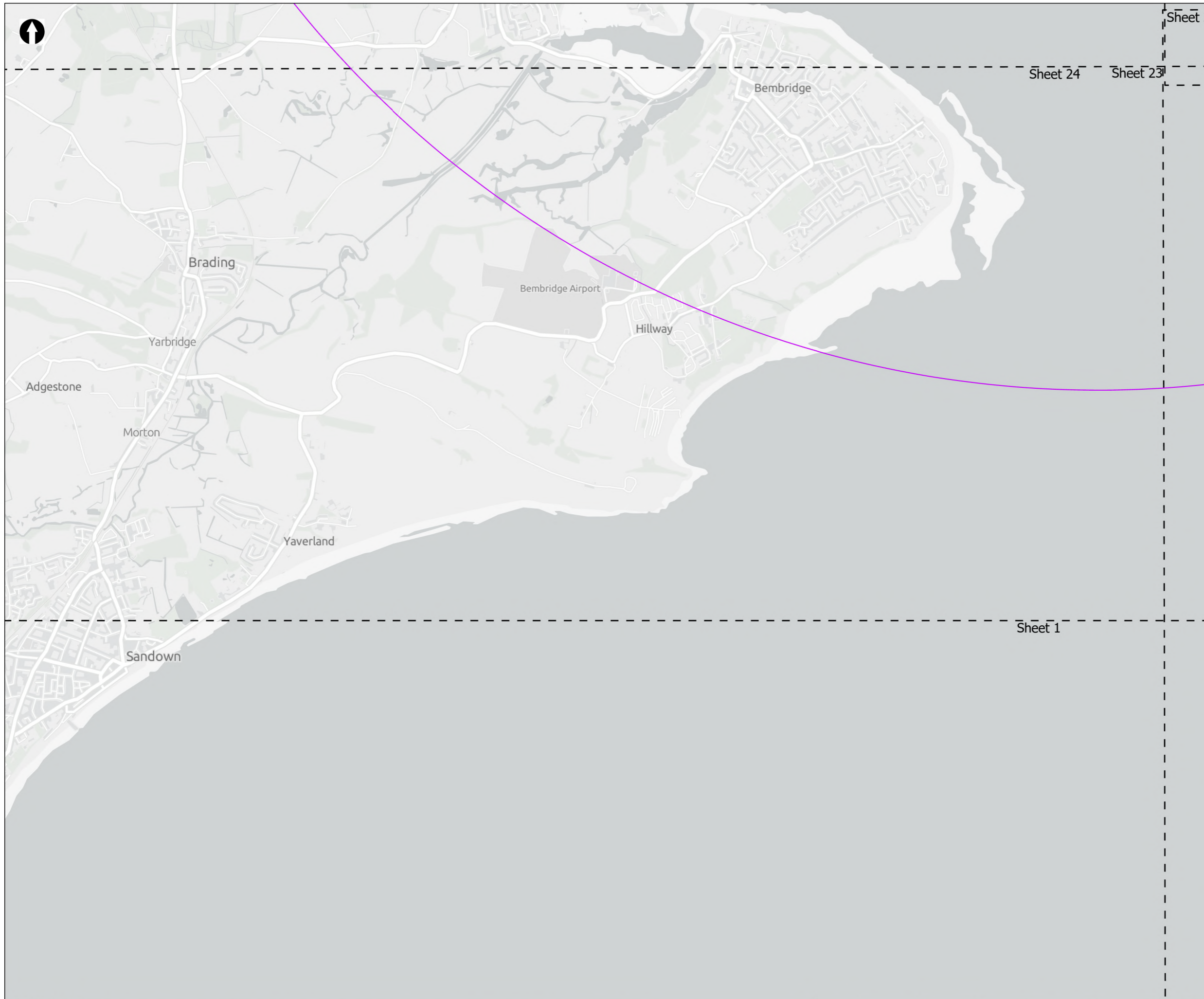
PROJECT TITLE  
Hampshire Water Transfer and Water Recycling Project





Figure 8.15  
Bat local record data within the desk study area  
Sheet 25 of 26

Drawn <b>MW</b>	GIS Checked <b>DL</b>	Checked <b>MP</b>	Approved <b>AK</b>
Scale at A3 <b>1:25,000</b>	Status <b>Final</b>	Revision <b>05</b>	Security <b>STD</b>





 Desk Study Area  
 Sheet Extent Boxes 1:25K

Coordinate system: British National Grid; Datum: OSGB 1936  
 Data sources: © Crown copyright and database rights 2026 Ordnance Survey 0100031673. Sources: Esri, TomTom, Garmin, FAO, NOAA, USGS, © OpenStreetMap contributors, and the GIS User Community, Contains OS data © Crown Copyright and database right 2026. Contains data from OS Zoomstack

PROJECT TITLE  
 Hampshire Water Transfer and Water Recycling Project



Figure 8.15  
 Bat local record data within the desk study area  
 Sheet 26 of 26

Drawn <b>MW</b>	GIS Checked <b>DL</b>	Checked <b>MP</b>	Approved <b>AK</b>
Scale at A3 <b>1:25,000</b>	Status <b>Final</b>	Revision <b>05</b>	Security <b>STD</b>

